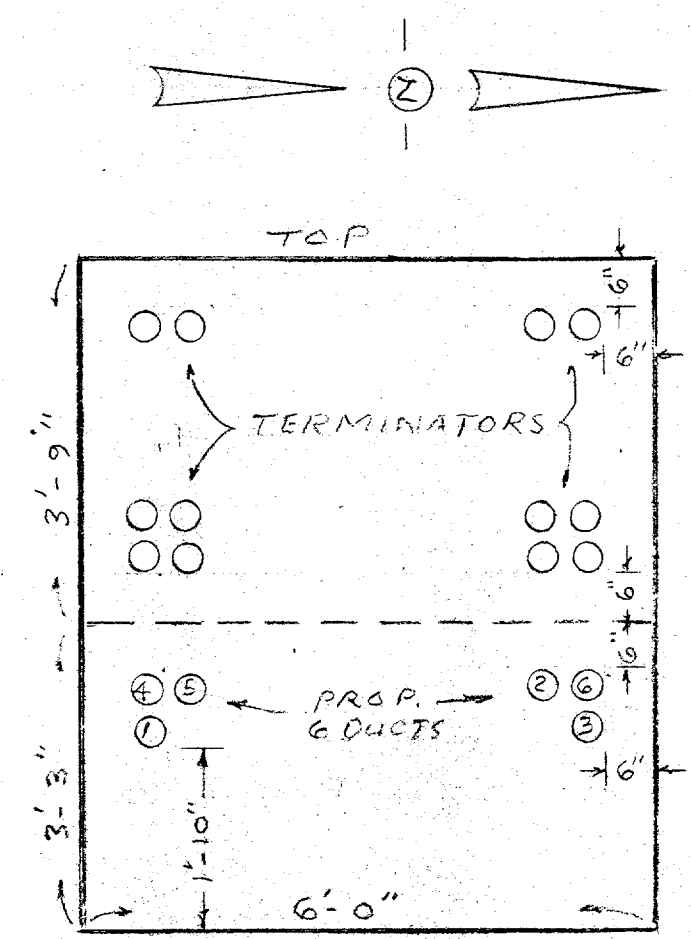



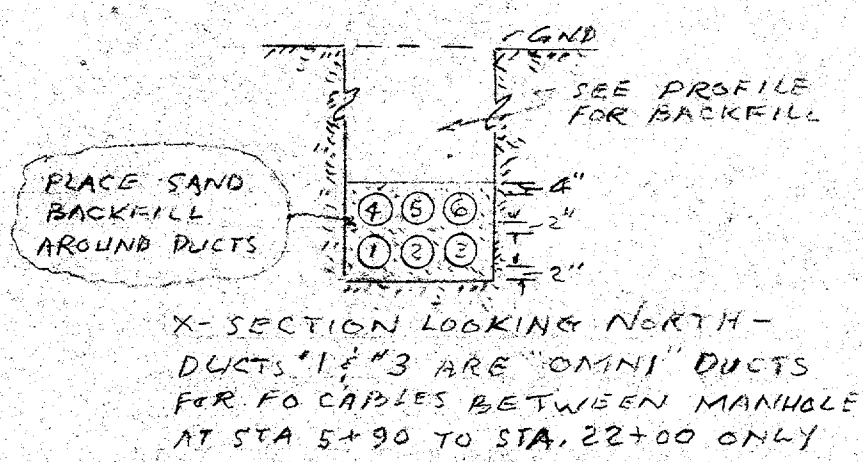
NOTE: DEPTH OF FO CABLES AND PIPE LINES ARE UNADJUSTED. CONTACT OWNERS BEFORE DIGGING.



TYPICAL NORTH & SOUTH WALLS OF PROPOSED MANHOLES. DUCT NUMBERS ARE MISSING. NORTH - DUCTS #1 AND #3 ARE "OMNI" DUCTS.

OPER. ACTION CODE	SUPPL. ACTION CODE	MAJOR MATERIAL DESCRIPTION	ACCT. CODE	ML OR AMT.	PL	BORE	REMOVALS	
							AMOUNT	MORT. DATE
1		PLAC MANHOLE 12'x6'x7'	AC	1				

12'x6'x7' MANHOLE  
E 5+90  
L 2'-0" x 6'-0" x 7'-0"  
TYPE "SG" 30" RCP  
VOL. 504 ON FH



JOB NUMBER		ADDISON - 239	
		QUORUM DR.	
SCALE			
PLAN 1" = 20'		PROFILE HORIZ. 1" = 20'	
SOUTHWESTERN BELL TELEPHONE CO.			
W.D. SHIPP MGR ENGR. D.		JERRY SHELBY AREA MGR. ENGR. D.	
DATE ISSUED 6-5-96 UNDS		DATE CONST. COMPD.	
E. R. NO. 0607233		DRAWN MORRISON D.F.C. BY S.S.B.-96	
C.O. - 239		TAX DIST. DB 007	
			SHEET NO. 2