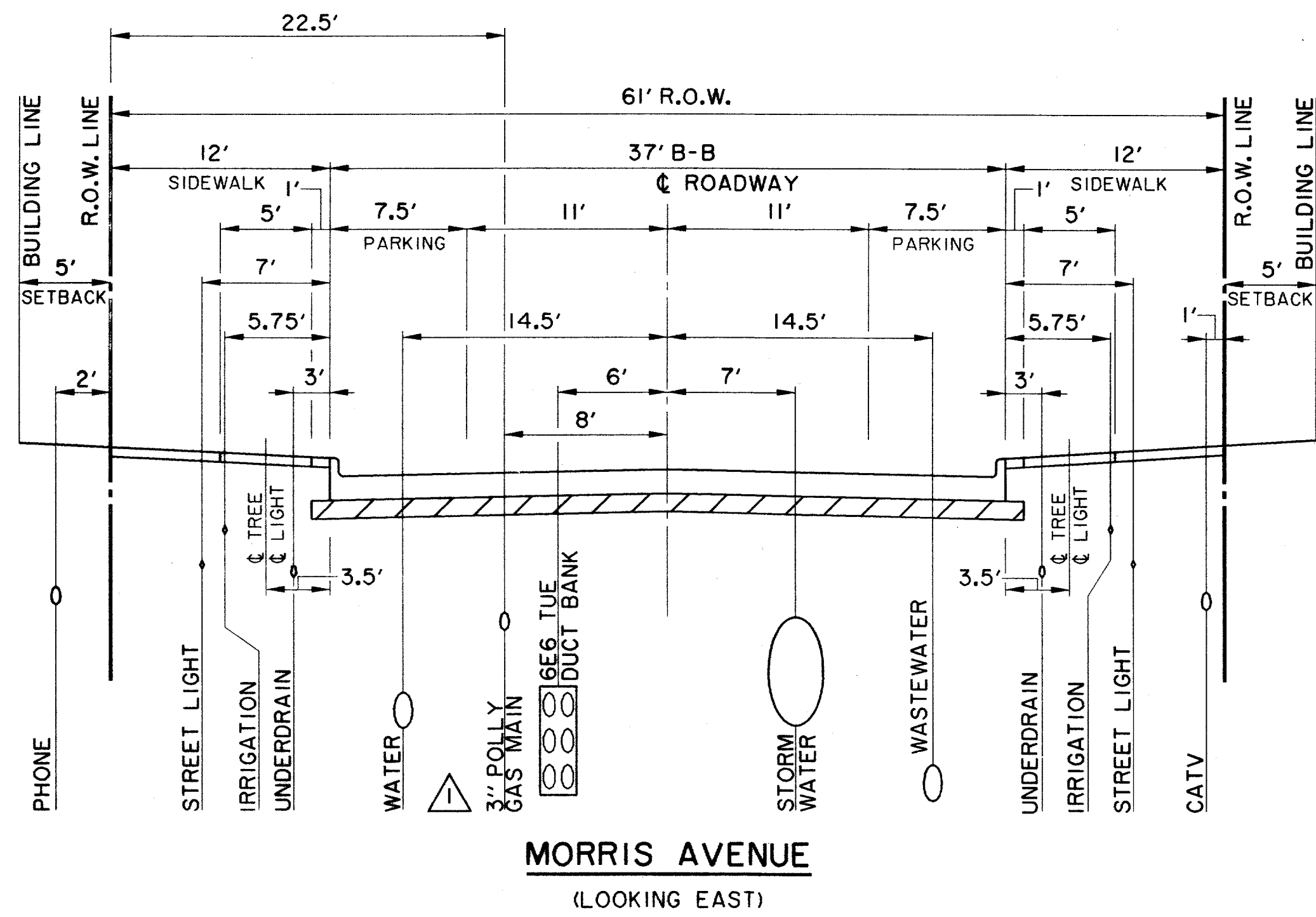



PROJECT NO. 01-1822-21
 DATE: 12/16/09
 DRAWN BY: HZI
 CHECKED BY: DEM
 APPROVED BY: N.T.S.
 DATE: 12/16/09

THE SEAL OF THE STATE OF TEXAS
 REGISTERED PROFESSIONAL ENGINEER
 NO. 81512
 DAVID E. MEYERS
 12/16/09

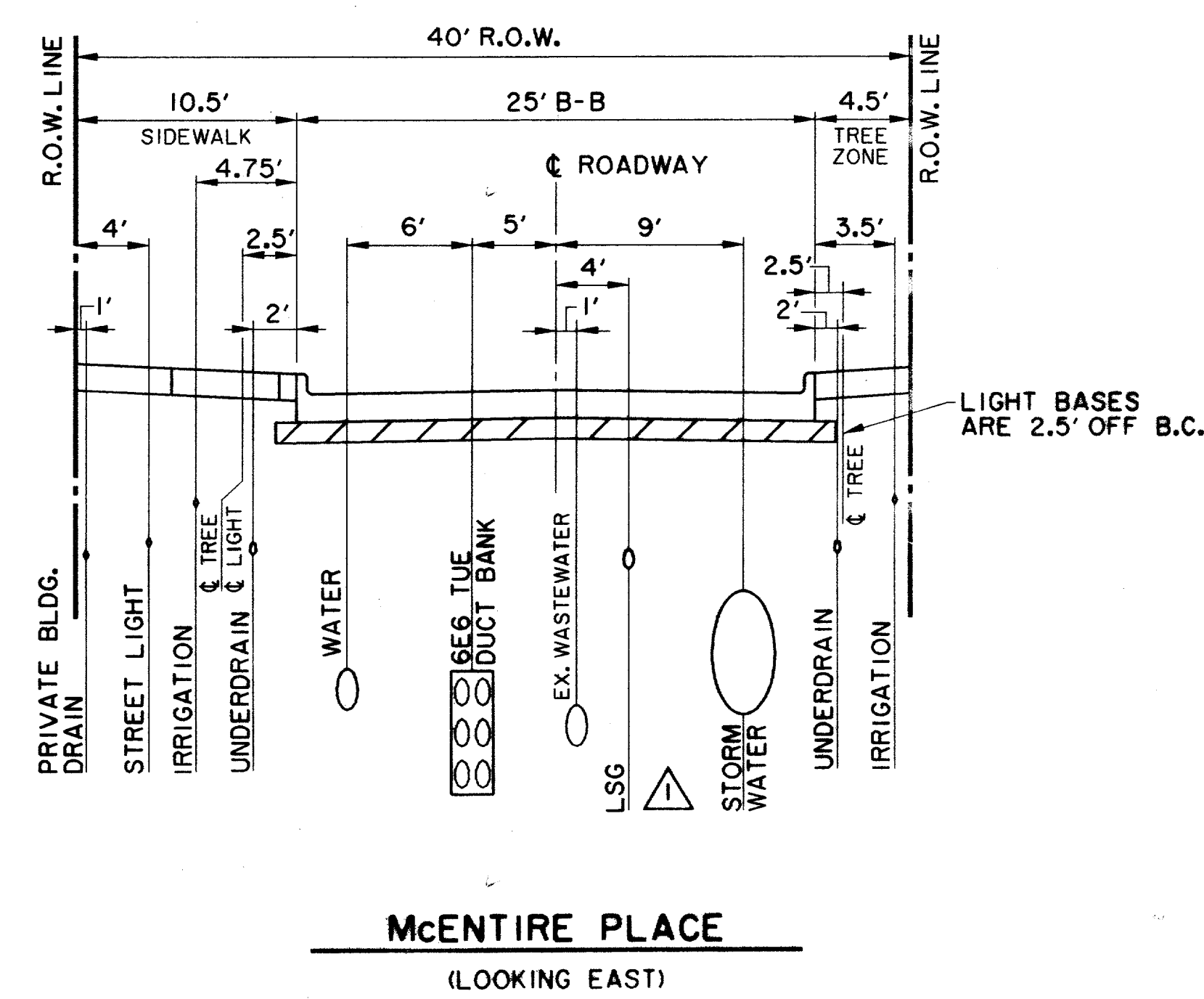


NOTE:
THE PRECISE FINAL LOCATIONS OF ALL UTILITIES ARE ESTABLISHED IN PLAN VIEW. LOCATIONS ON THIS PLAN ARE GIVEN AS A GUIDE AND TO INDICATE ALLOCATION OF SPACE.

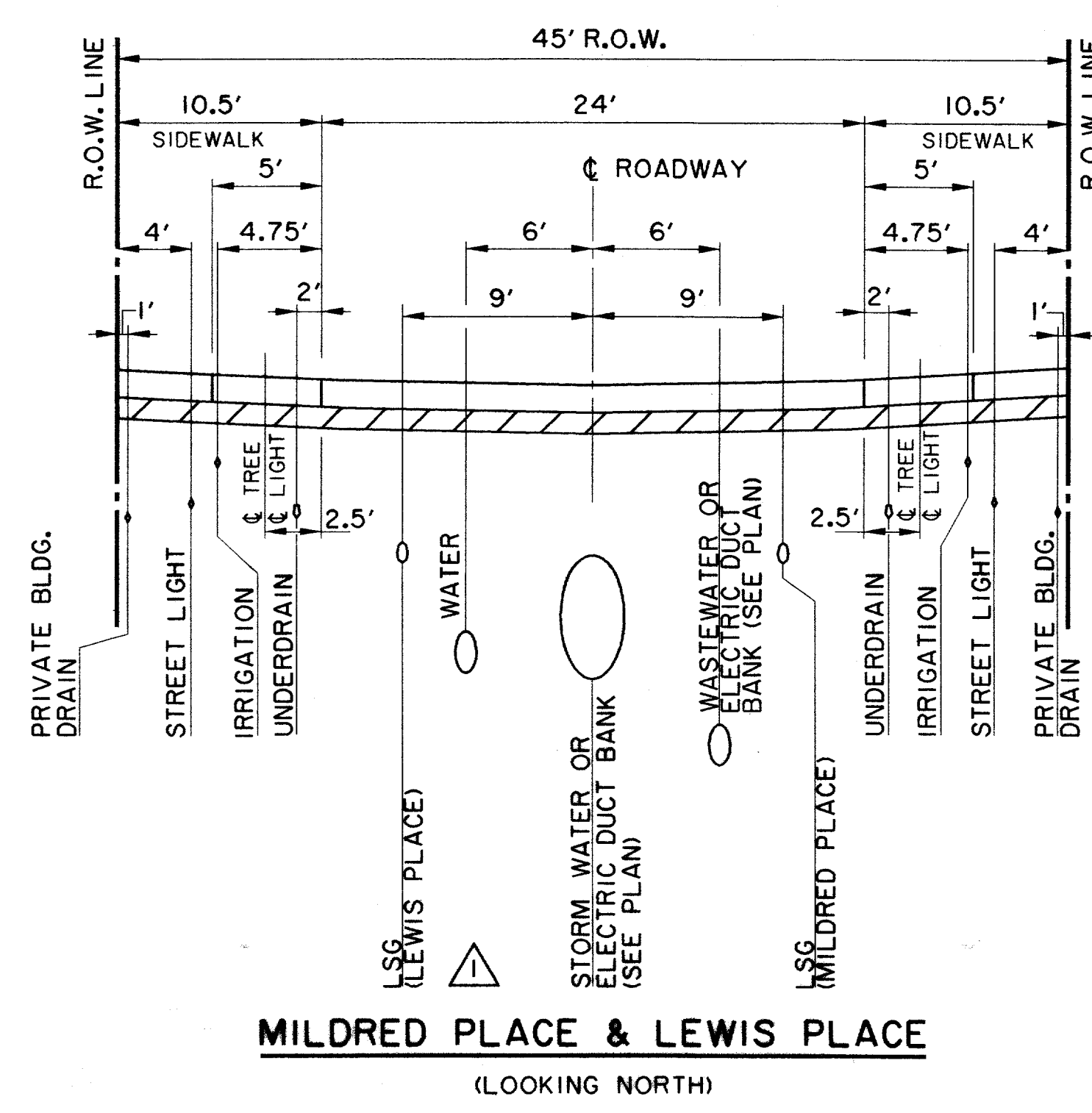
THE SEAL APPEARING ON THIS DOCUMENT WAS AUTHORIZED BY DAVID E. MEYERS, P.E. 81512



RECORD
DRAWING



LIGHT BASES ARE 2.5' OFF B.C.



NOTE:
PRIVATE COMMUNICATION AND ELECTRICAL LINES SHOULD NOT BE PLACED IN MEWS STREETS.

DATE	DESCRIPTION	REF. NO.
2/5/98	REVISED PHONE AND GAS LOCATIONS	▲
10/3/97	ISSUED FOR CONSTRUCTION	N/A
7/14/97	ISSUED FOR BID	N/A

RECOMMENDED UTILITY LOCATIONS						
ADDISON CIRCLE						
PHASE II PUBLIC INFRASTRUCTURE						
TOWN OF ADDISON, TEXAS						
Huitt-Zollars, Inc./Engineering/Architecture Dallas, Fort Worth, Houston, El Paso, Phoenix, Tustin, Ontario						
DESIGN	DRAWN	APPR.	SCALE	DATE	PROJECT NO.	NO.
HZI	HZI	DEM	N.T.S.	OCT. 97	01-1822-21	P4