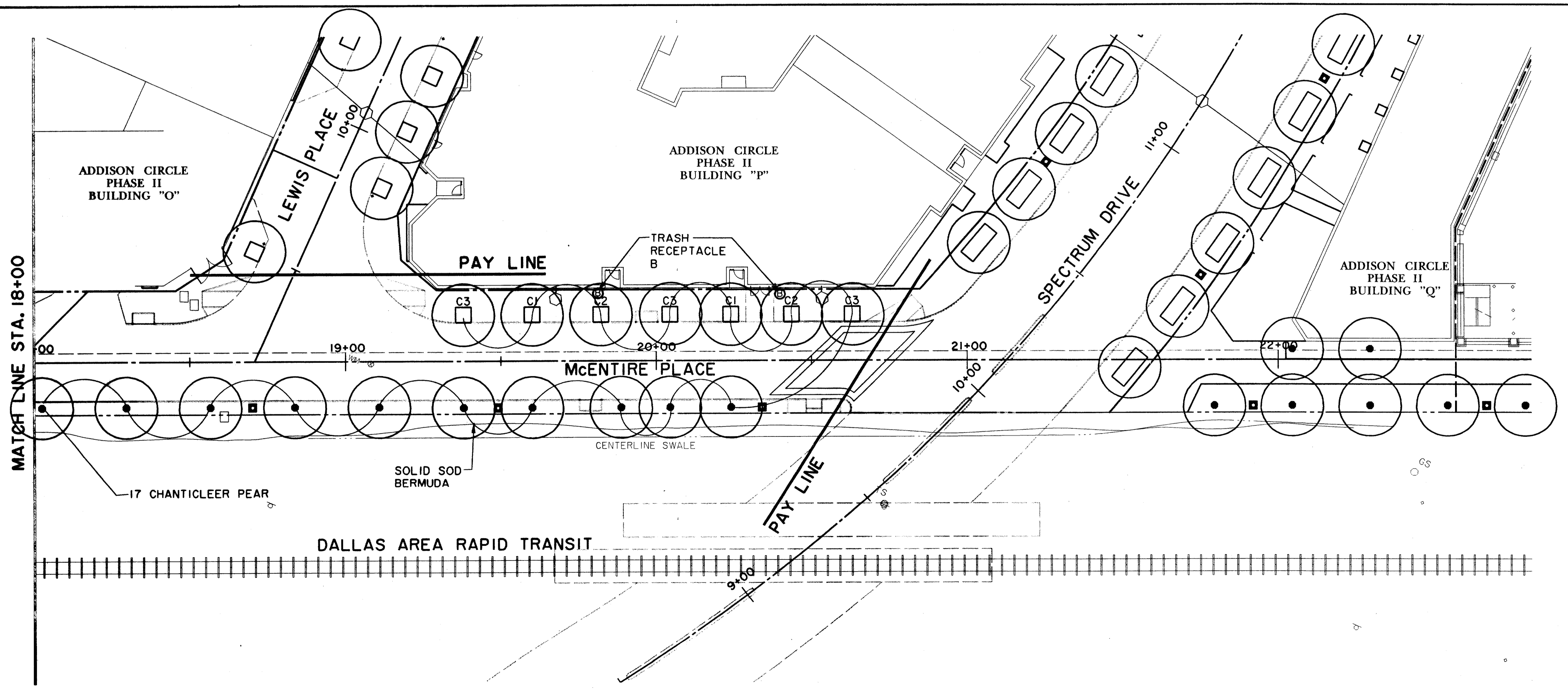
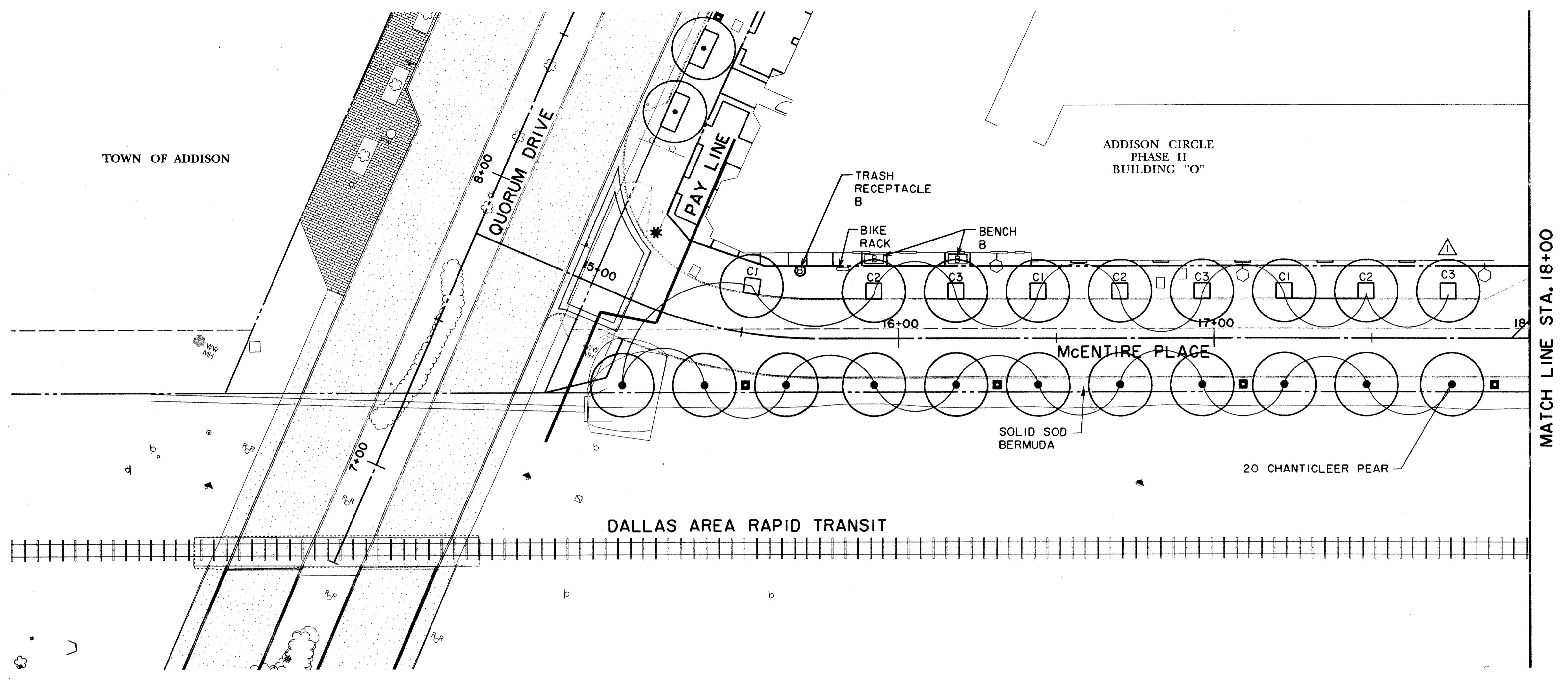
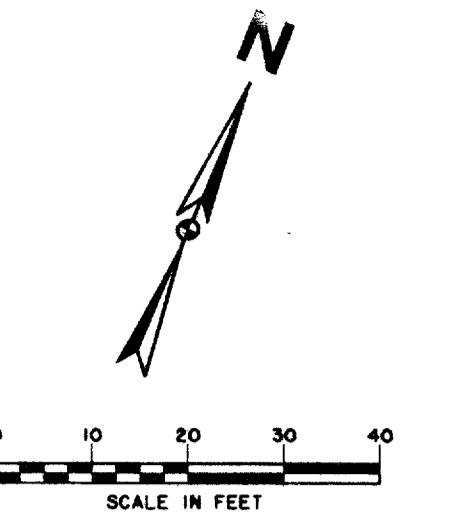


H:\PROJECTS\182221\DWG\AUC2L317.DWG
 P:\182221\182221-21\182221-21.dwg
 DATE: 10/3/97 10:30 AM
 PLOT DATE: 10/3/97 10:30 AM
 PLOT SCALE: 1/4" = 20'
 PLOT SHEET: 1 OF 3
 PLOT BY: KWK

H:\PROJECTS\182221\DWG\AUC2L317.DWG
 P:\182221\182221-21\182221-21.dwg
 DATE: 10/3/97 10:30 AM
 PLOT DATE: 10/3/97 10:30 AM
 PLOT SCALE: 1/4" = 20'
 PLOT SHEET: 1 OF 3
 PLOT BY: KWK

H:\PROJECTS\182221\DWG\AUC2L317.DWG
 P:\182221\182221-21\182221-21.dwg
 DATE: 10/3/97 10:30 AM
 PLOT DATE: 10/3/97 10:30 AM
 PLOT SCALE: 1/4" = 20'
 PLOT SHEET: 1 OF 3
 PLOT BY: KWK



**RECORD
DRAWING**

THE SEAL APPEARING ON THIS DOCUMENT WAS AUTHORIZED BY KAREN W. KOERTH, L.A. 1594



DATE	DESCRIPTION	REF NO.
12/15/97	ADDED TREE	▲
10/3/97	ISSUED FOR CONSTRUCTION	N/A
7/14/97	ISSUED FOR BID	N/A

PLANTING & FURNITURE PLAN
 M-3
ADDISON CIRCLE
PHASE II PUBLIC INFRASTRUCTURE
TOWN OF ADDISON, TEXAS

Hutt-Zollars, Inc./Engineering/Architecture Dallas, Fort Worth, Houston, El Paso, Phoenix,ustin, Ontario							
DESIGN	DRAWN	APPR.	SCALE	DATE	PROJECT NO.	NO.	
HZI	HZI	KWK	1"=20'	OCT. 97	01-1822-21	PF8	