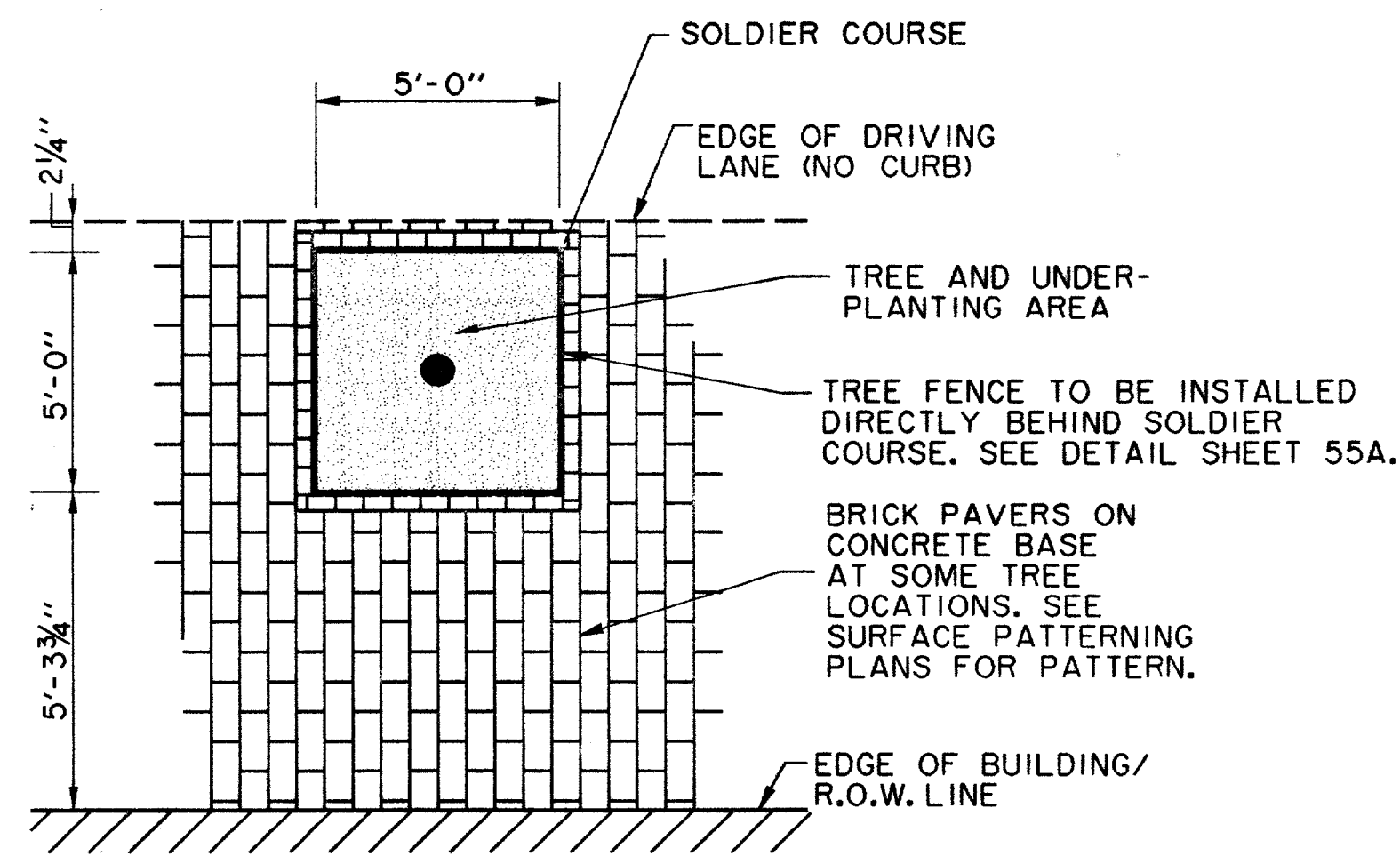
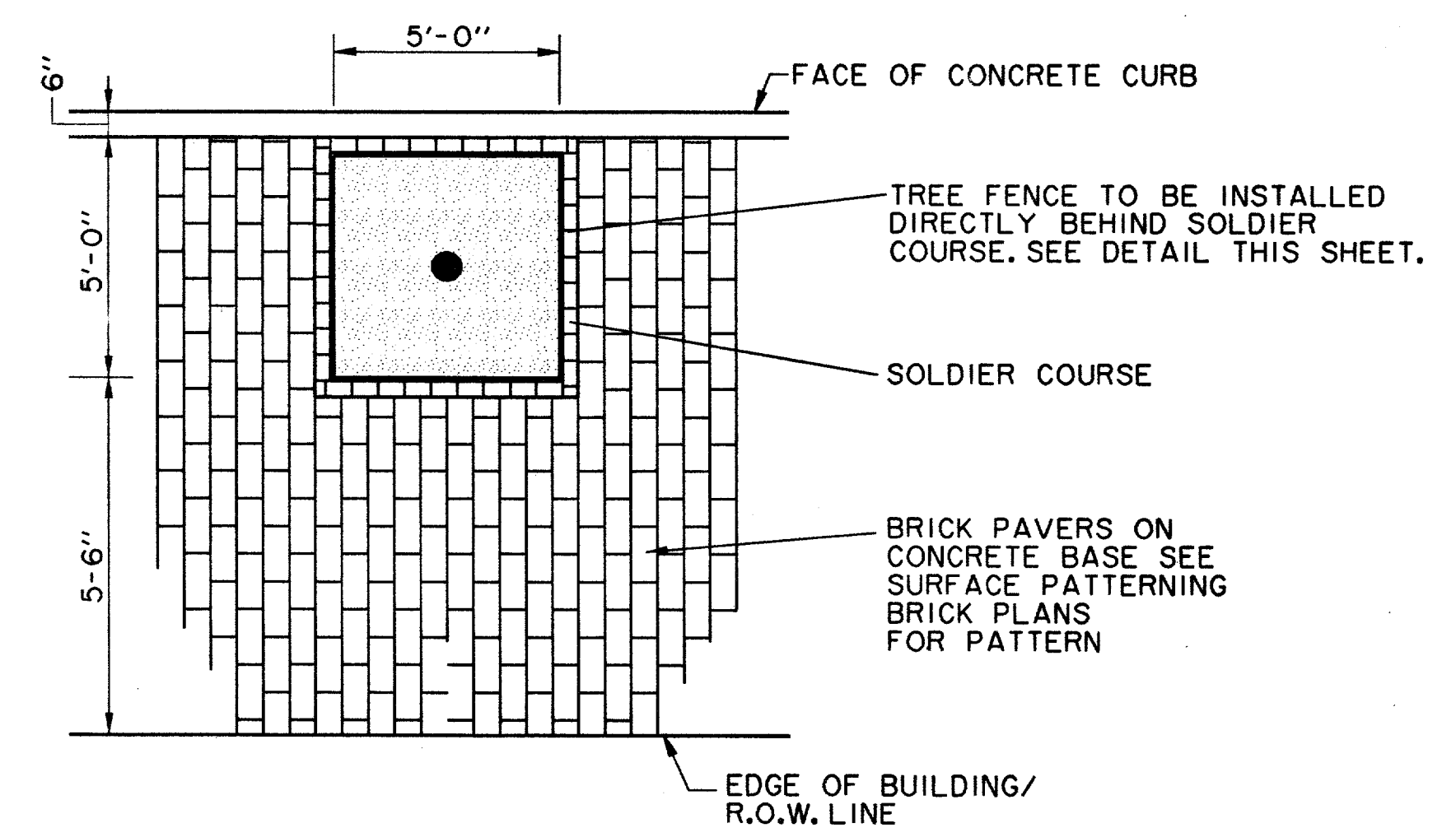


TREE PIT PLAN (MODERN ROUNDABOUT)
N.T.S.

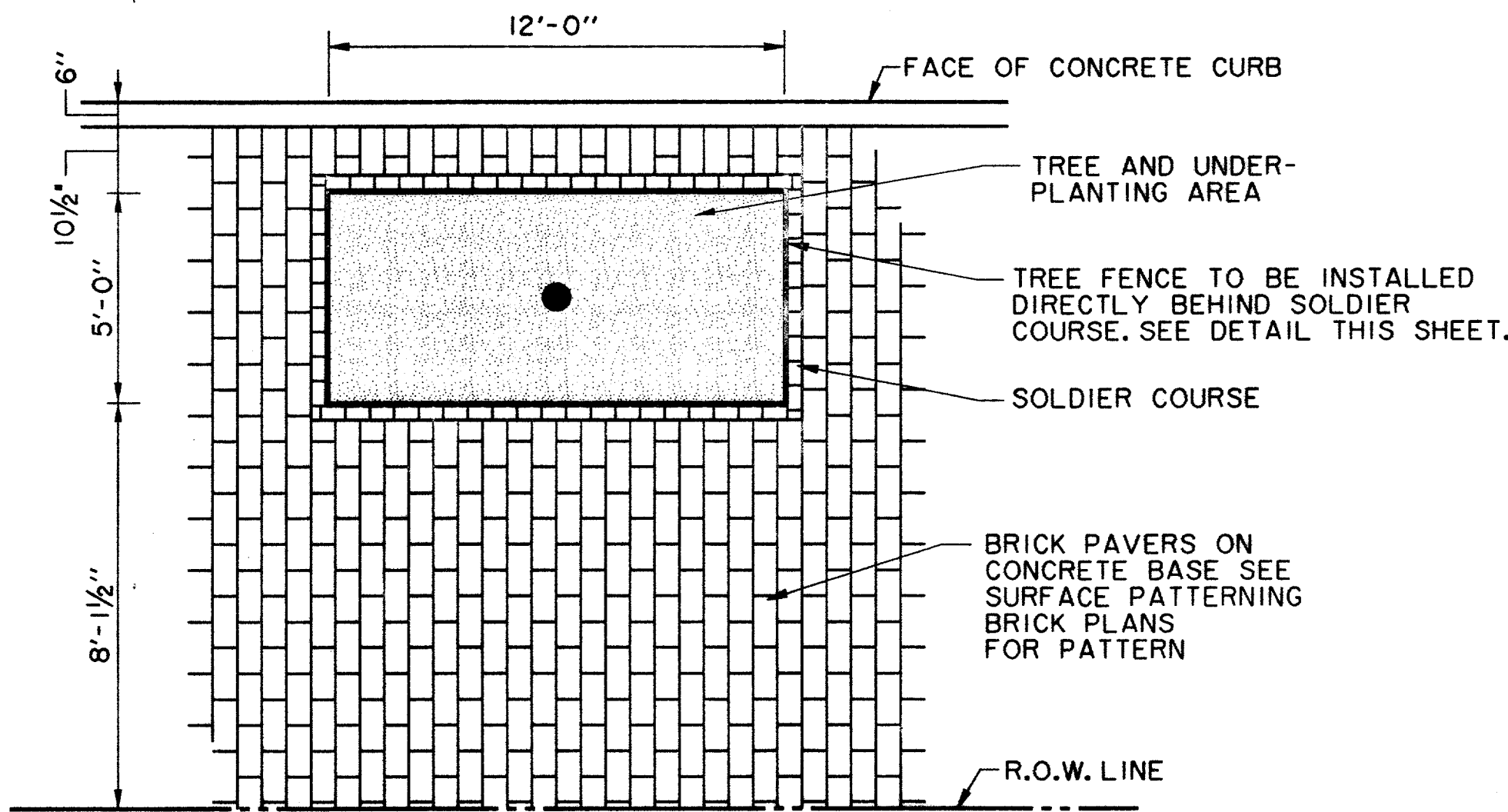


TREE PIT PLAN (M-2 NORTH & M-2 SOUTH)
N.T.S.



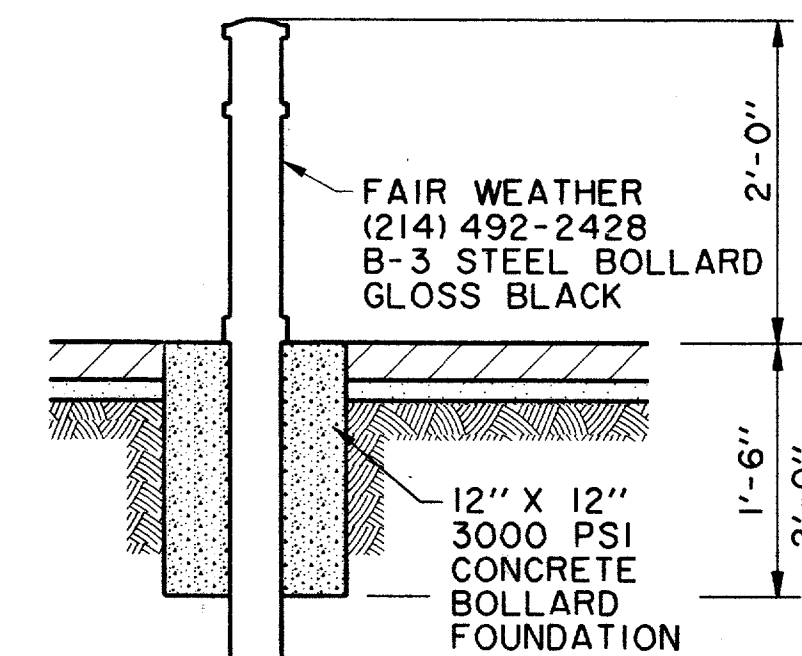
NOTE: PLANTING BED BEYOND R.O.W. IS UNDER SEPARATE CONTRACT.

TREE PIT PLAN (M-3)
N.T.S.

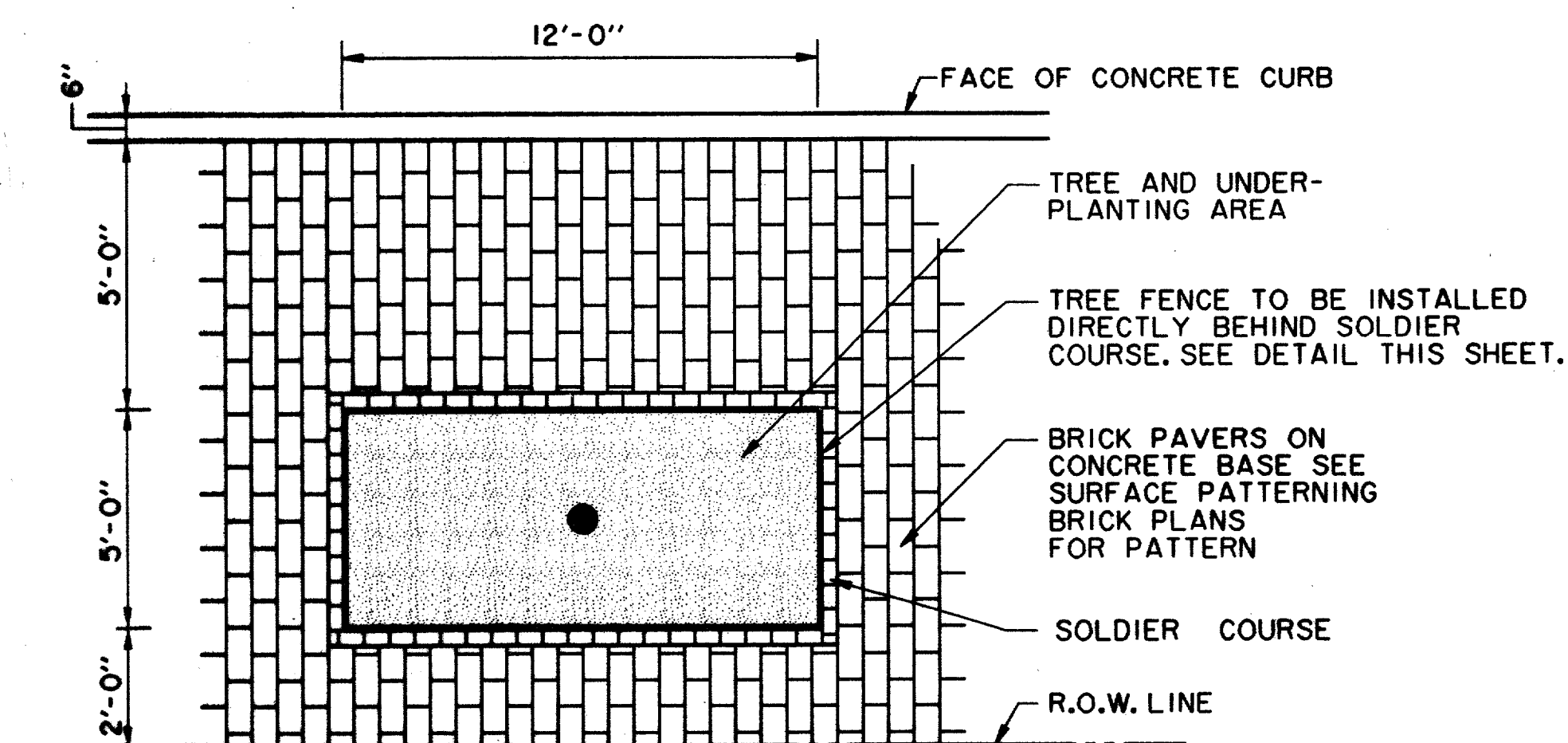


NOTE: BRICK PAVERS BEYOND R.O.W. ARE UNDER SEPARATE CONTRACT.

TREE PIT PLAN (QUORUM DRIVE)
N.T.S.

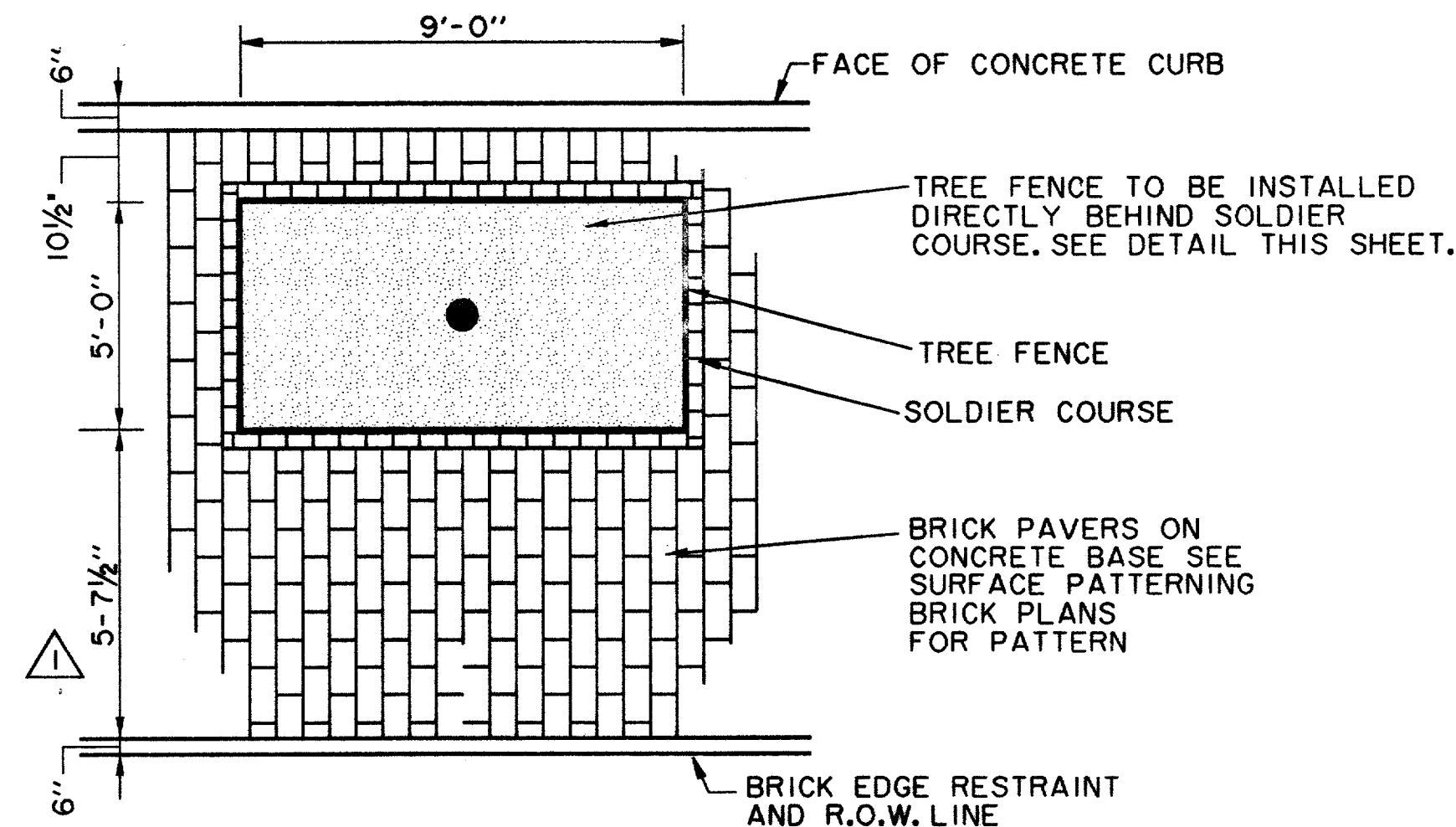


BOLLARD DETAIL
N.T.S.



NOTE: BRICK PAVERS BEYOND R.O.W. ARE UNDER SEPARATE CONTRACT.


TREE PIT PLAN (SPECTRUM DRIVE)
N.T.S.



NOTE: PLANTING BED BEYOND R.O.W. IS UNDER SEPARATE CONTRACT.

TREE PIT PLAN (MORRIS AVE.)
N.T.S.

THE SEAL APPEARING ON THIS DOCUMENT WAS AUTHORIZED BY DAVID E. MEYERS, P.E. 81512



RECORD DRAWING

DATE	DESCRIPTION	REF. NO.
7/29/98	REVISED STREETScape DIMENSION	N/A
10/3/97	ISSUED FOR CONSTRUCTION	N/A
7/14/97	ISSUED FOR BID	N/A

STREETScape DETAILS

ADDISON CIRCLE

PHASE II PUBLIC INFRASTRUCTURE

TOWN OF ADDISON, TEXAS

Huitt-Zollors, Inc./Engineering/Architecture
Dallas, Fort Worth, Houston, El Paso, Phoenix, Tustin, Ontario

DESIGN	DRAWN	APPR.	SCALE	DATE	PROJECT NO.	NO.
HZI	HZI	DEM	N.T.S.	OCT. 97	01-1822-21	STII