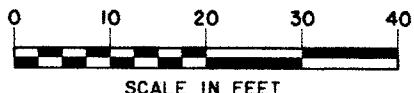
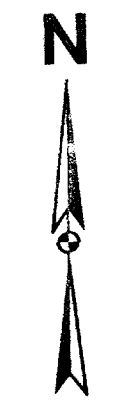
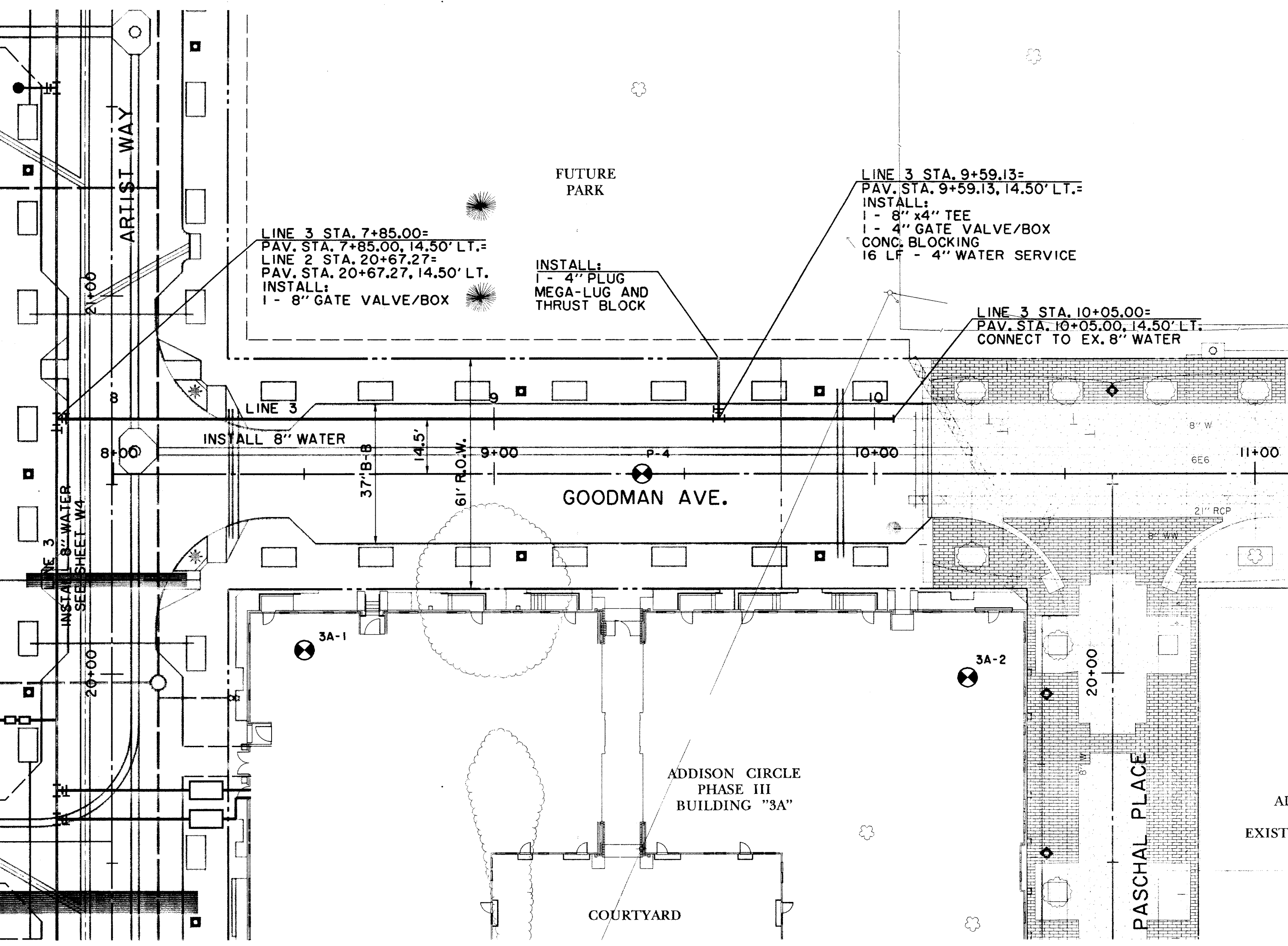


PRIVATE FIRE LANE

ADDISON CIRCLE
PHASE III
BUILDING "3B"

RESIDENT
PARKING GARAGE
5 LEVELS

ADDISON CIRCLE
PHASE III
BUILDING "3B"



NOTE: METERS, METER BOXES, VAULT AND BACKFLOW PREVENTION ASSEMBLIES TO BE INSTALLED AND TESTED PER TOWN OF ADDISON GENERAL REQUIREMENTS.

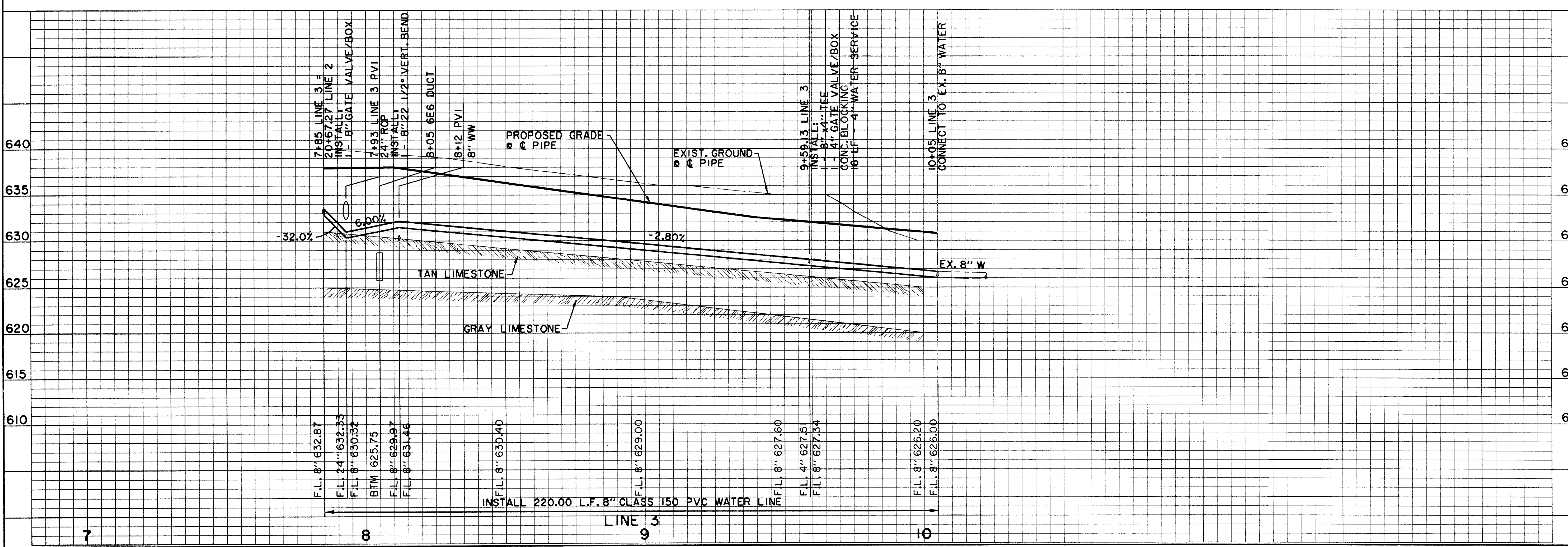
LINE 3 STA. 7+85.00=
PAV. STA. 7+85.00, 14.50' LT.=
LINE 3 STA. 20+67.27=
PAV. STA. 20+67.27, 14.50' LT.
INSTALL:
1 - 8" GATE VALVE/BOX

INSTALL:
1 - 4" PLUG
MEGA-LUG AND
THRUST BLOCK

LINE 3 STA. 9+59.13=
PAV. STA. 9+59.13, 14.50' LT.=
INSTALL:
1 - 8" x 4" TEE
1 - 4" GATE VALVE/BOX
CONC. BLOCKING
16 LF - 4" WATER SERVICE


LINE 3 STA. 10+05.00=
PAV. STA. 10+05.00, 14.50' LT.=
CONNECT TO EX. 8" WATER

RECORD
DRAWING



BENCHMARKS:
 BM*5
 "C" CUT ON 8" INLET ON NORTH CURB LINE OF GOODMAN AVE. 75' EAST OF PASCHAL PLACE. ELEV. 629.98
 BM*6
 "C" CUT AT 6" OF 8" INLET AT THE SOUTHWEST CORNER OF MORRIS AVE. AND WITT PLACE. ELEV. 627.29
 BM*7
 "C" CUT AT WEST CORNER OF ADDISON THEATRE CENTRE PARKING LOT, SECOND ENTRANCE NORTH OF ADDISON RD. ELEV. 637.66

THE SEAL APPEARING ON THIS DOCUMENT WAS AUTHORIZED BY DAVID E. MEYERS, P.E. 81512



DATE	DESCRIPTION	REF. NO.
6/23/99	ISSUED FOR CONSTRUCTION	N/A
5/17/99	ISSUED FOR BID	N/A

WATER PLAN & PROFILE
 LINE 3 - GOODMAN AVE.
ADDISON CIRCLE
 PHASE II-B PUBLIC INFRASTRUCTURE
 TOWN OF ADDISON, TEXAS

DESIGN	DRAWN	APPR.	SCALE	DATE	PROJECT NO.	NO.
HZI	HZI	DEM	H: 1"=20' V: 1"=6'	MAR. 99	01-1822-50	W5

H:\PROJECTS\182250\DWG\AUC3WT04.DWG
 P:\PROJECTS\182250\DWG\AUC3WT04.DWG
 F:\PROJECTS\182250\DWG\AUC3WT04.DWG
 H:\PROJECTS\182250\DWG\AUC3WT04.DWG
 P:\PROJECTS\182250\DWG\AUC3WT04.DWG
 F:\PROJECTS\182250\DWG\AUC3WT04.DWG
 H:\PROJECTS\182250\DWG\AUC3WT04.DWG
 P:\PROJECTS\182250\DWG\AUC3WT04.DWG
 F:\PROJECTS\182250\DWG\AUC3WT04.DWG