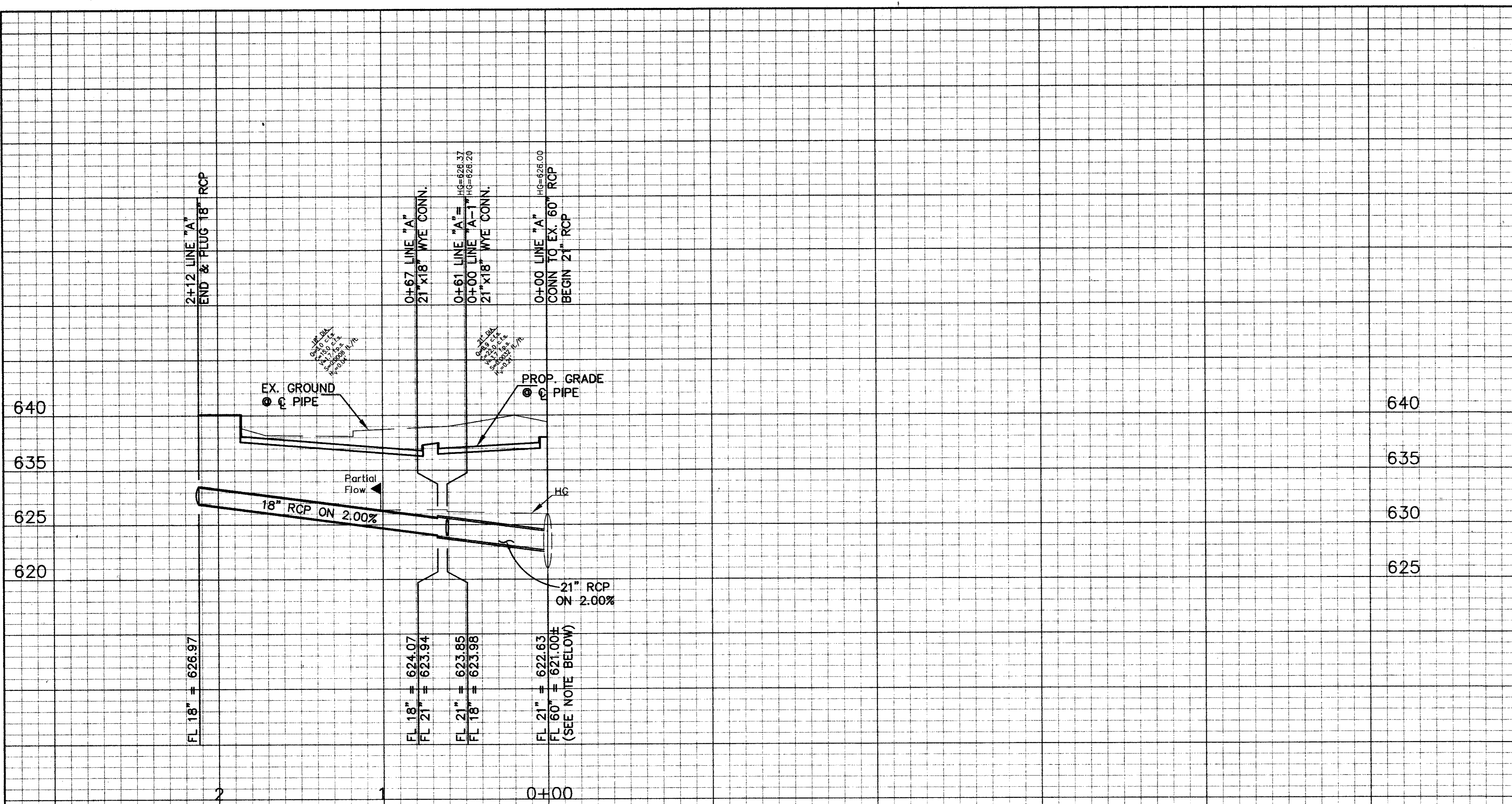
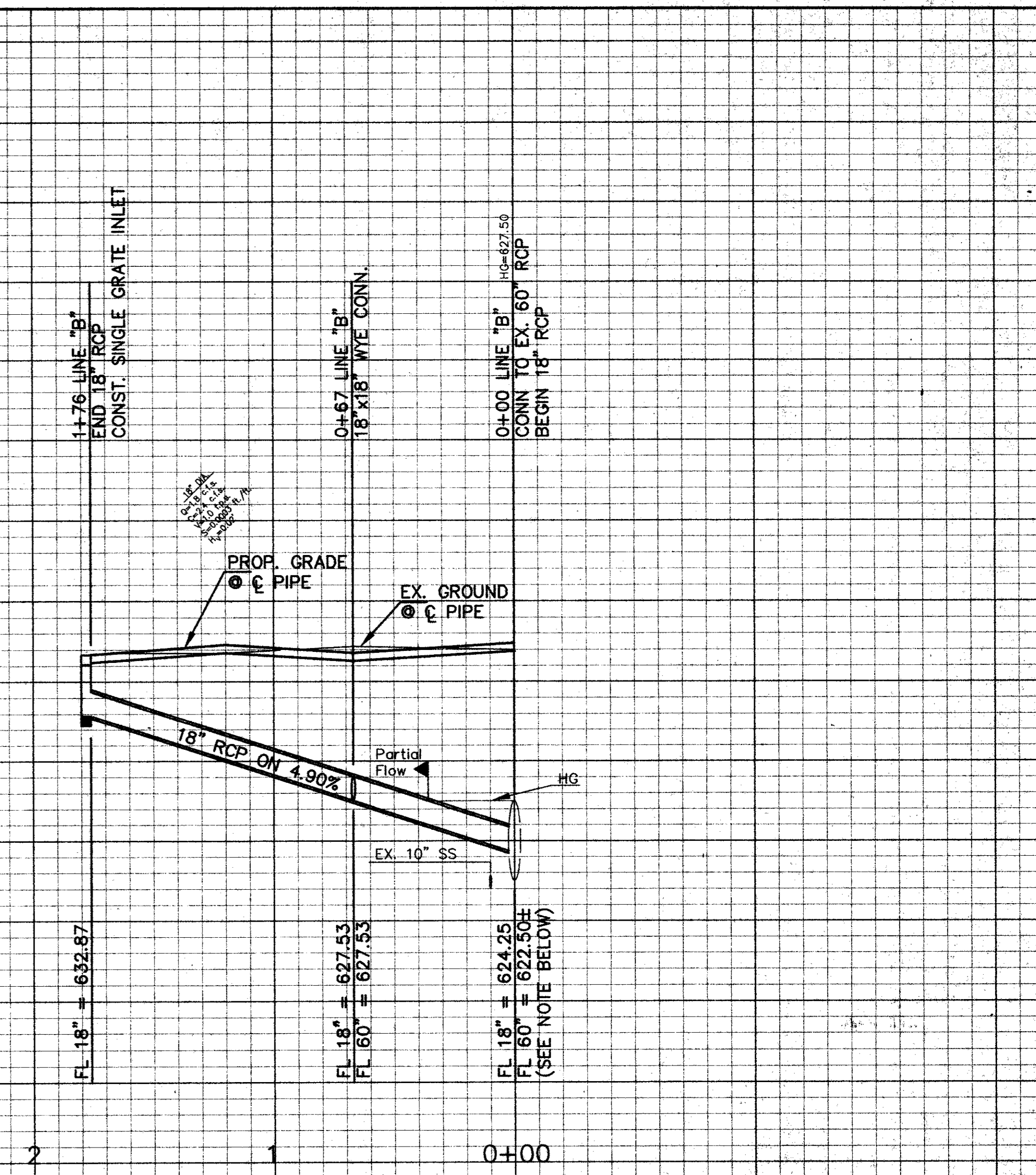


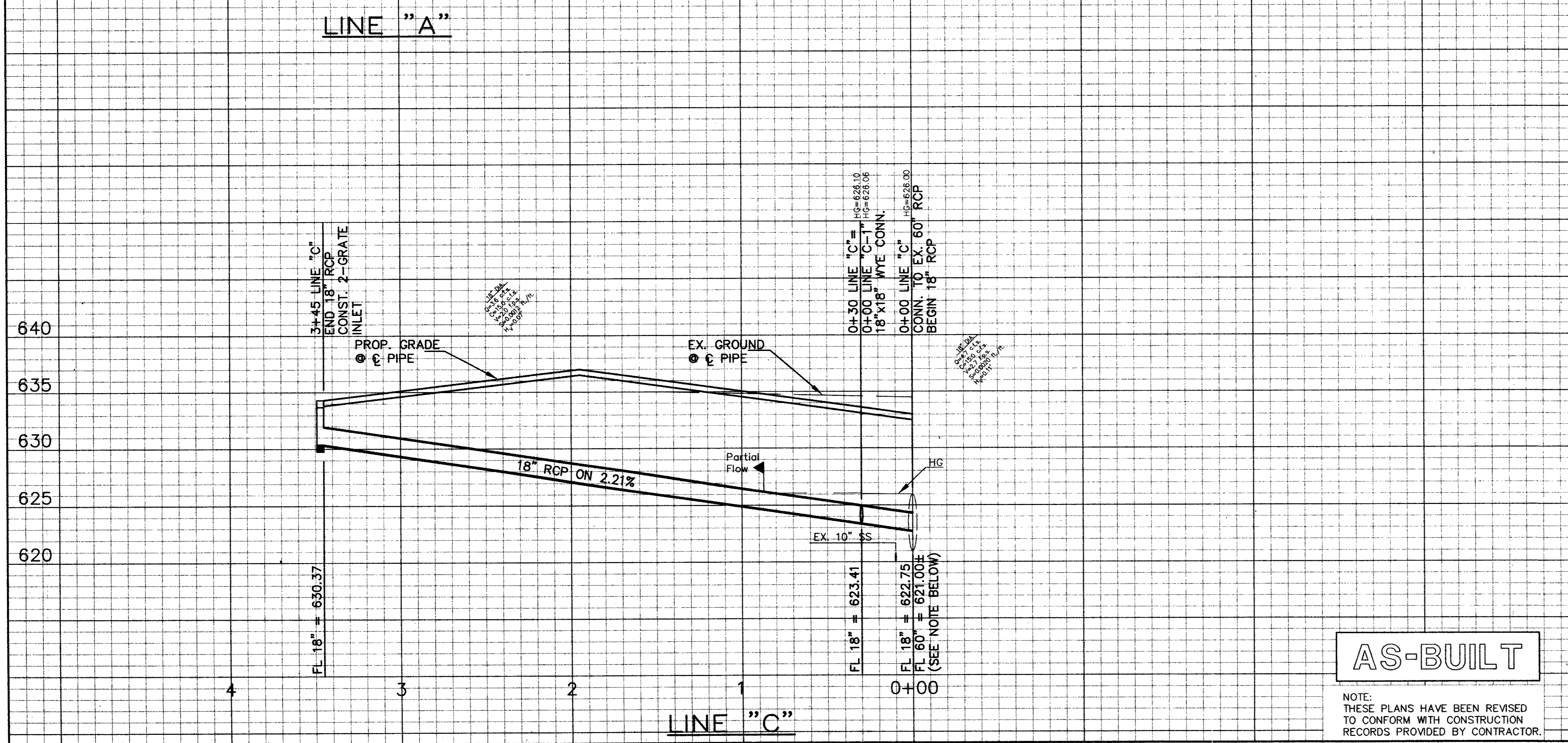
K:\Data\Civil\1997\097318 16200 Addison Road\ASBUILT\StormProf1.dwg Thu Nov 12 14:58:25 1998 mwd/t



LINE "A"



LINE "B"




LINE "C"

BENCHMARK:
 SQUARE CUT FOUND ON CONCRETE
 PORCH AT 16301 ADDISON ROAD.
 ELEVATION: 638.46

BENCHMARK:
 SQUARE CUT SET ON 10' INLET EAST
 SIDE ADDISON ROAD AT ENTRANCE INTO
 SUBJECT PROPERTY.
 ELEVATION: 637.51

STORM SEWER PROFILES
 16200 ADDISON ROAD OFFICE BLDG.
 TOWN OF ADDISON
 DALLAS COUNTY, TEXAS

□ BROCKETTE · DAVIS · DRAKE , inc.
 □ consulting engineers
 Civil & Structural Engineering · Surveying
 4144 North Central Expressway, Suite 1100 Dallas, Texas 75204
 (214)824-3647, fax (214) 824-7064



AS-BUILT

NOTE:
 THESE PLANS HAVE BEEN REVISED
 TO CONFORM WITH CONSTRUCTION
 RECORDS PROVIDED BY CONTRACTOR.

NOTE:
 CONTRACTOR SHALL VERIFY
 THE EXACT HORIZONTAL &
 VERTICAL LOCATION OF EX.
 60" RCP.
 (MIN. PIPE SLOPE = 0.40%)

DESIGN	DRAWN	DATE	SCALE	NOTES	FILE	NO.
JAR	CRN	11/97	HOR: 1"=40' VER: 1"=6'	BDD	C97318	C-8

STWPROF1.DWG