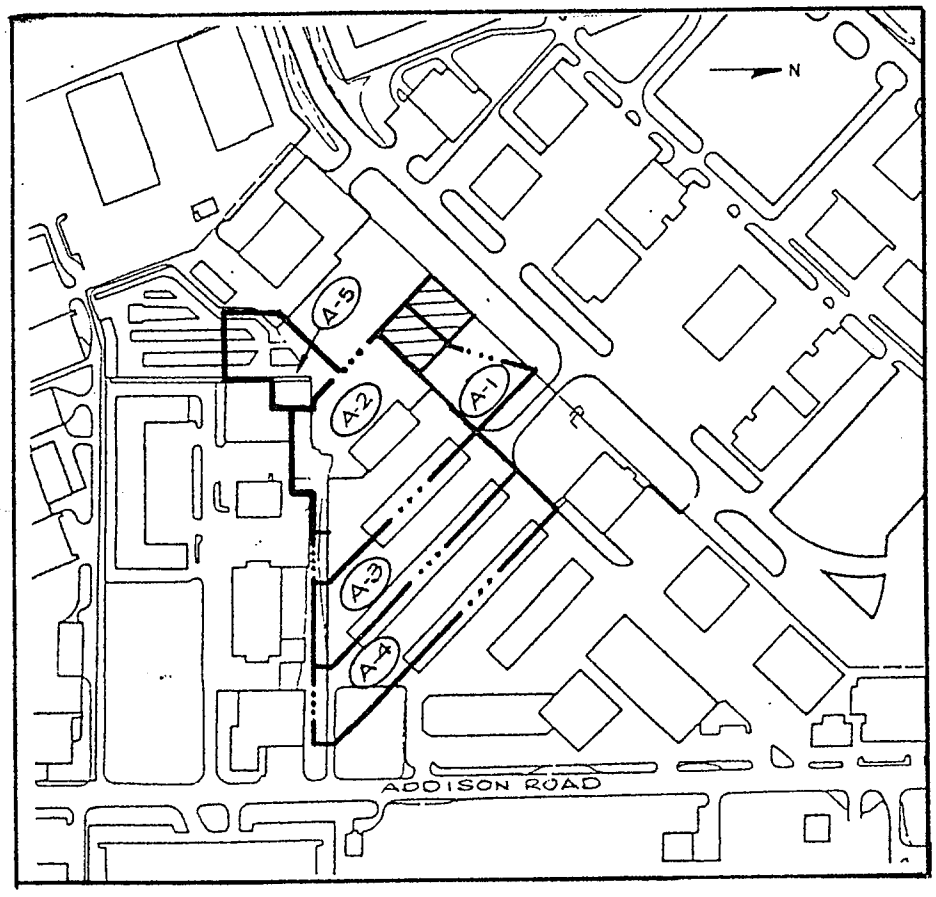
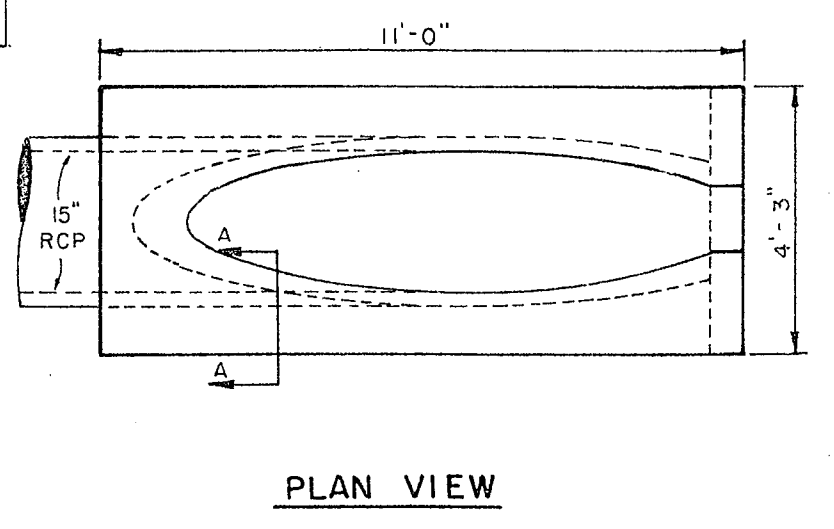


GRATE INLET DETAIL  
N.T.S.

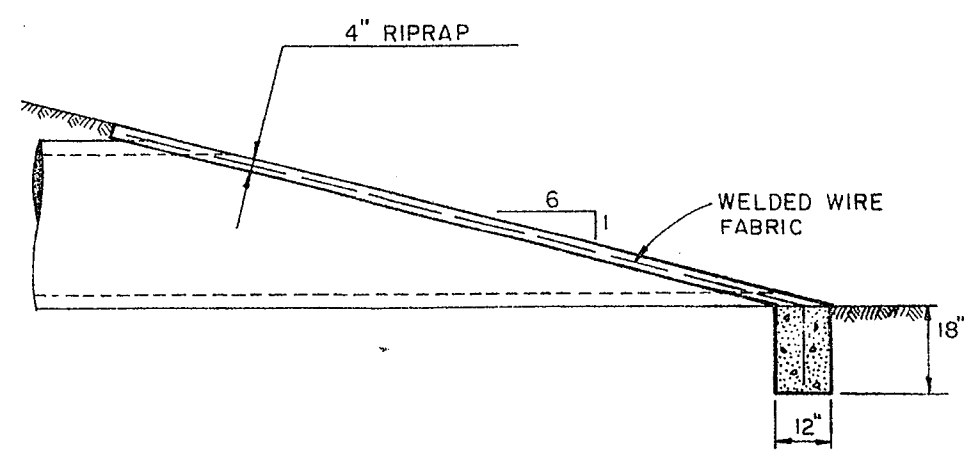


DRAINAGE AREA MAP  
T=400

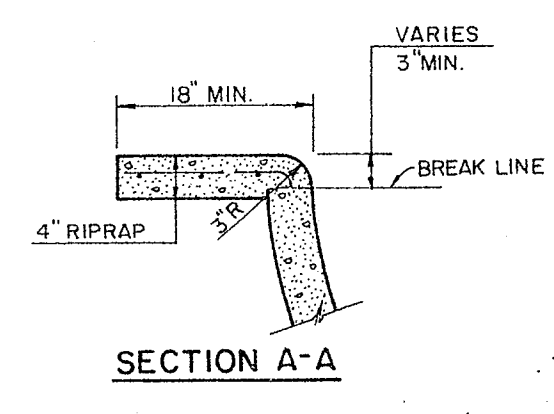
D.A.	AREA	C	I	Q
A-1	0.6	0.85	8.74	4.5
A-2	2.1	0.85	8.74	15.6
A-3	1.6	0.85	8.74	11.9
A-4	1.9	0.85	8.74	14.1
A-5	0.5	0.85	8.74	3.7




SLOPED HEADWALL  
N.T.S.



ELEVATION



SECTION A-A



NEEDHAM WRIGHT LASKEY ENGINEERS INC.  
10290 MONROE DRIVE SUITE 305  
DALLAS, TEXAS, 75229  
PH. 214 357 2981 SHEET NO. 3

REVISED 10-14-91  
REVISED 10-10-91  
REVISED 9-26-91

TOWN OF ADDISON, TEXAS						
GRADING PLAN						
PERSONAL WAY AVIATION						
DRAWN	DESIGN	DATE	SCALE	NOTES	FILE	NUMBER
N.W.L.	N.W.L.	9-18-91	1"=40'			