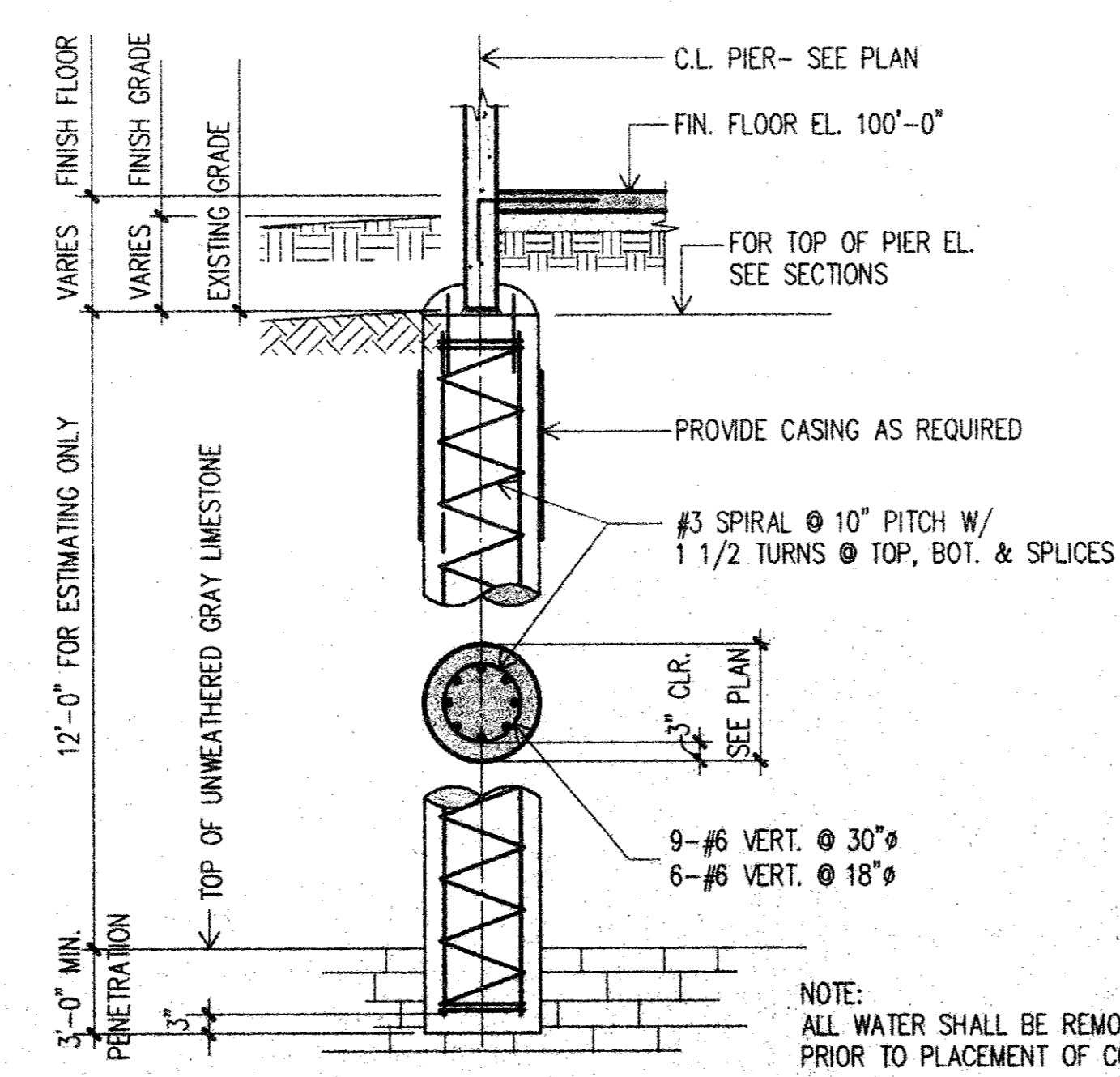
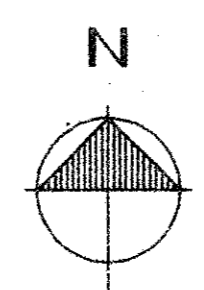
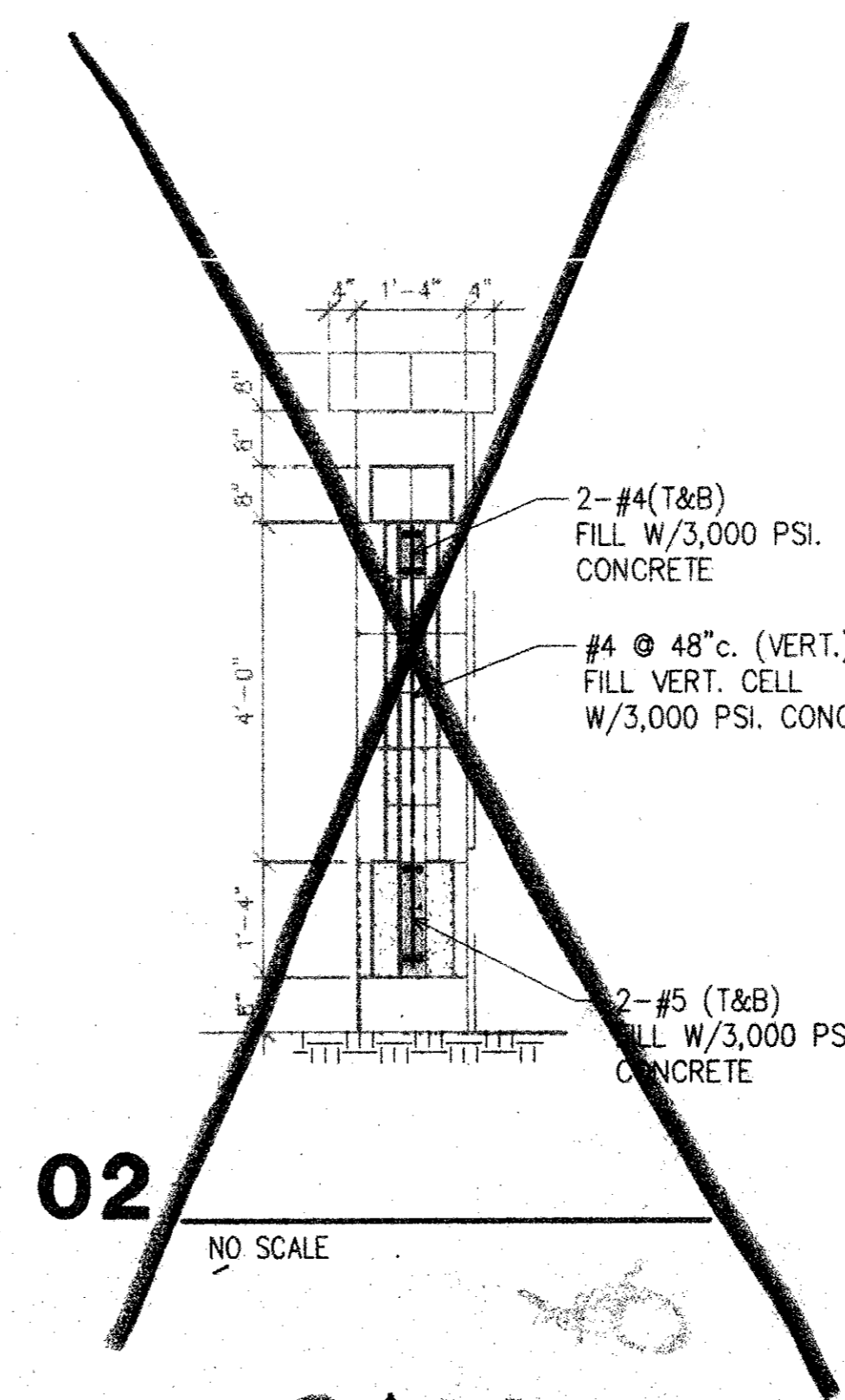


FOUNDATION FRAMING PLAN
 1/8"=1'-0"

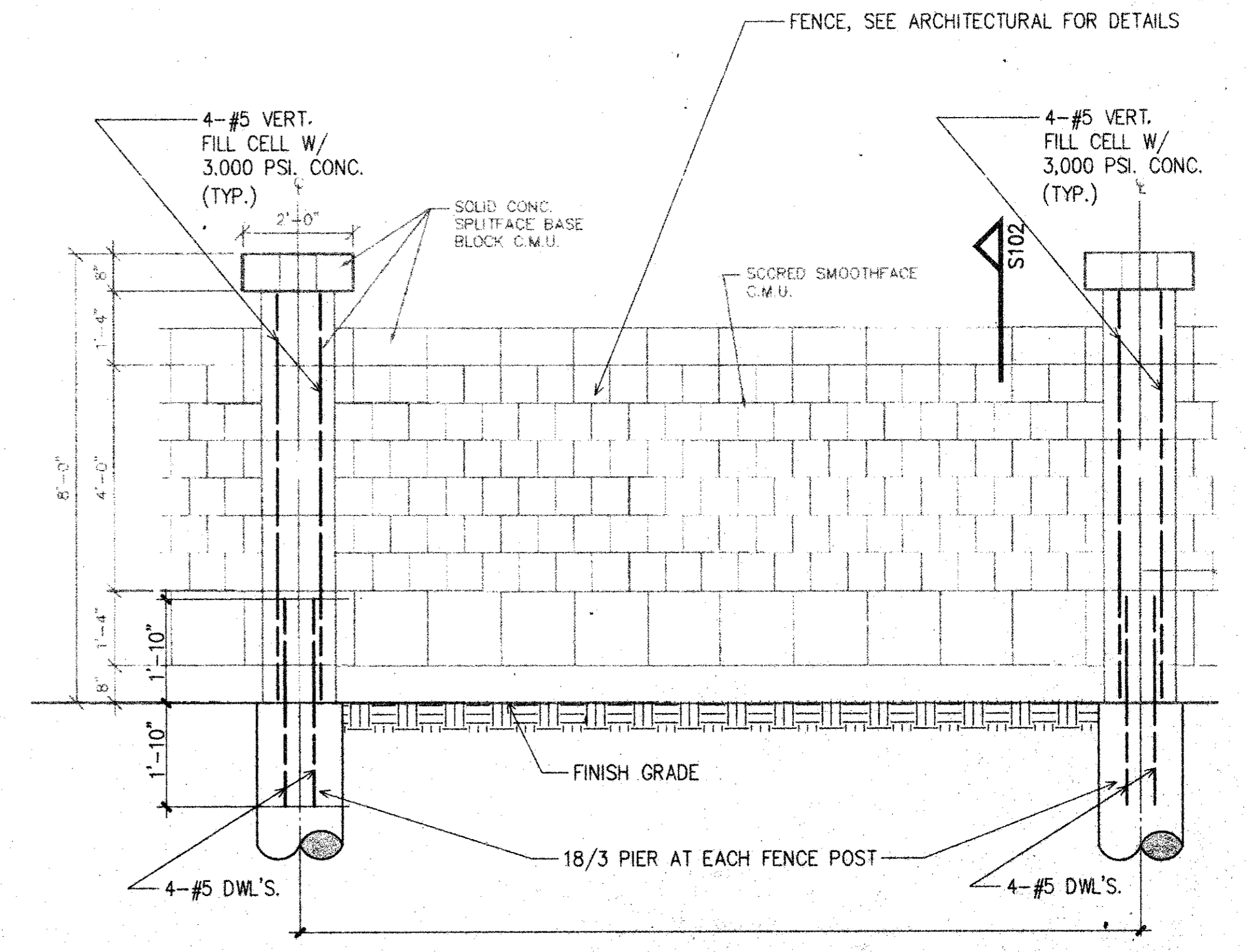
- NOTE:
 1. FOR ALL CONCRETE OPENING DIMENSIONS SEE ARCHITECTURAL DRAWINGS.
 2. TOP OF PIER ELEVATION 96'-8" UNLESS NOTED OTHERWISE.



01
 TYPICAL PIER DETAIL
 NO SCALE




02
 NO SCALE
OMIT



TYPICAL FENCE FOUNDATION DETAIL

**AS - BUILT
 DRAWING**
 DATE: 8-23-01
 T.S. OREDAIN ASSOC., INC.
 ARCHITECTS & ENGINEERS REGISTERED
 16835 Addison Road, Suite 101
 Dallas, Texas 75248 972-250-0119

THE SEAL APPEARING ON THIS DOCUMENT WAS
 AUTHORIZED BY THE BOARD OF PROFESSIONAL
 ENGINEERS AND SURVEYORS OF THE STATE OF
 TEXAS, MULTIPLE USE TO THE RESPONSIBLE
 PROFESSIONAL ENGINEER: PAUL L. BROWN, P.E.



to
 T.S. Orendain Associates Inc.
 Architecture + Planning
 16835 Addison Rd.
 Suite 101
 Dallas, Texas 75248
 972/250-0119

PAUL L. BROWN, P.E.
 STRUCTURAL ENGINEER
 1219 ABRAMS, SUITE 126
 RICHARDSON, TEXAS 75081
 (972) 437-5551
 JOB: 8396 DATE: 9-29-97
 DRAWN: JPB CHECKED: PB

Date	Issued For / Description
9-29-97	FOR BUILDING PERMIT
2-3-00	ISSUED FOR CONSTRUCTION

FOUNDATION FRAMING PLAN

S1