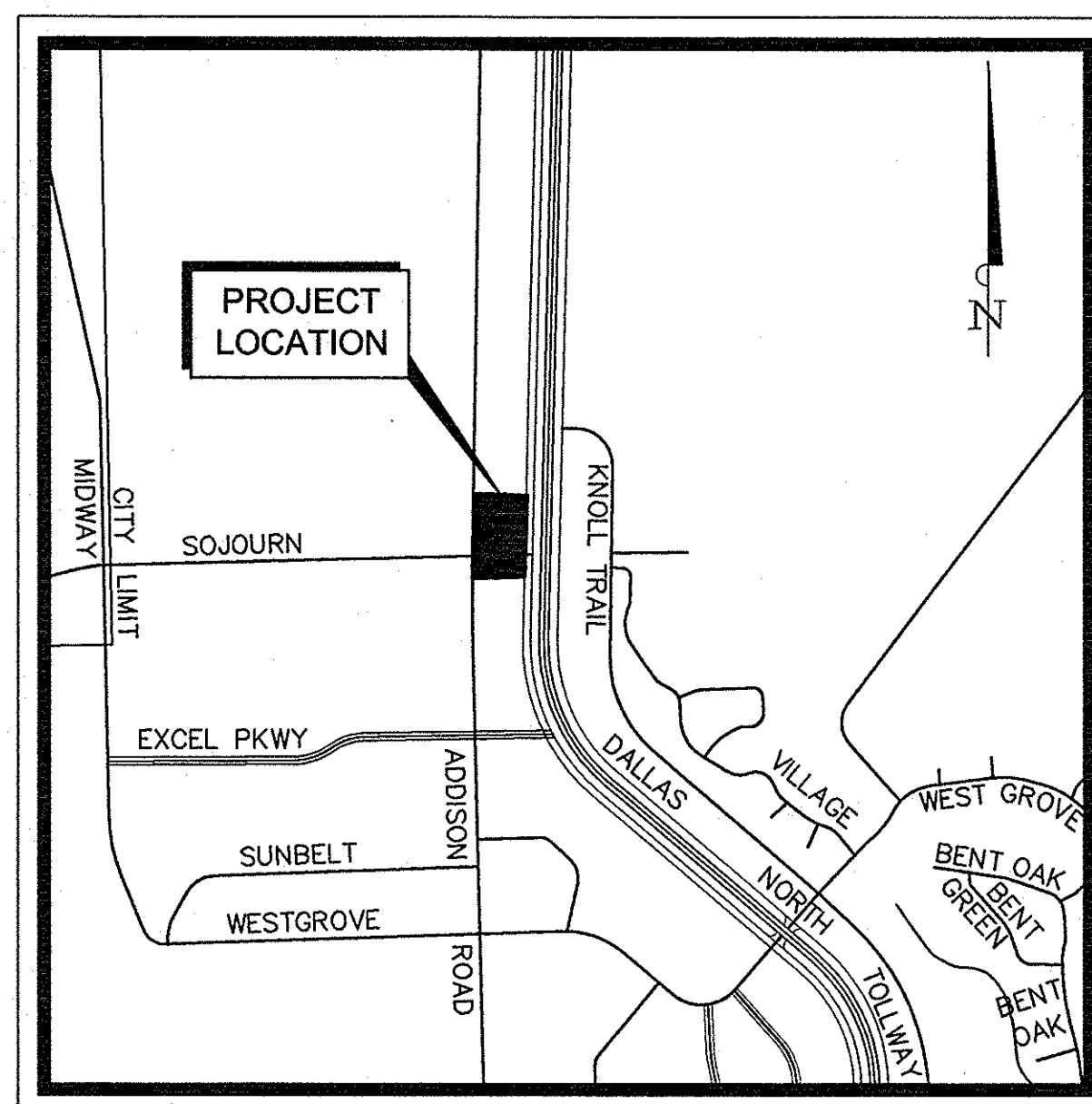


# PAVING, GRADING, DRAINAGE AND UTILITY CONSTRUCTION PLANS FOR METHODIST PAVILION ONE

## DALLAS NORTH TOLLWAY ADDISON, TEXAS

PW #2012 - 01



VICINITY MAP  
N.T.S.

### PLANS SUBMITTAL/REVIEW LOG

CIVIL DRAWINGS -FOR CONSTRUCTION	06/12/2012
REVISION 1 -DETENTION AND SITE CHANGES	06/29/2012
REVISION 2 -SOJOURN IMPROVEMENTS	07/16/2012
REVISION 2 -SOJOURN IMPROVEMENTS 2ND SUBMITTAL	08/23/2012
REVISION 2 -SOJOURN IMPROVEMENTS 3RD SUBMITTAL	09/14/2012
REVISION 3 -GENERATOR PAD REVISIONS	09/26/2012
REVISION 4 -PAVING, CROSSWALK, & GRADING REVISIONS	02/01/2013
RECORD SET	07/29/2013

### INDEX OF SHEETS

SHEET NO.	DESCRIPTION	DATE	REVISION
C-01	COVER SHEET	02/01/2013	△△△△
1 OF 2	FINAL PLAT		
2 OF 2	FINAL PLAT		
C-02	GENERAL NOTES	06/12/2012	
C-03	DEMOLITION PLAN	09/14/2012	△
C-04	DIMENSION CONTROL AND PAVING PLAN	02/01/2013	△△△△
C-05	GRADING PLAN	02/01/2013	△△△△
C-06A	DRAINAGE AREA MAP	06/12/2012	
C-06B	EXISTING DRAINAGE AREA MAP	06/12/2012	
C-07	STORM SEWER CALCULATIONS	06/12/2012	
C-08	DETENTION CALCULATIONS	06/12/2012	
C-09	STORM SEWER PLAN	06/23/2012	△
C-10	UTILITY PLAN	09/14/2012	△△
C-11A	UTILITY PROFILES	09/14/2012	△
C-11B	EROSION CONTROL PLAN	06/12/2012	
C-12	EROSION CONTROL DETAILS	06/12/2012	
C-13	CONSTRUCTION DETAILS I	06/12/2012	
C-14	CONSTRUCTION DETAILS II	06/12/2012	
C-15	CONSTRUCTION DETAILS III	06/12/2012	
C-16	TRAFFIC CONTROL PLAN	09/14/2012	△
C-17	ADDISON ROAD ROADWAY IMPROVEMENTS	06/12/2012	
C-18	SOJOURN DRIVE ROADWAY IMPROVEMENTS	09/14/2012	△
TCF (1-1, 1-4)-12	TRAFFIC CONTROL PLAN	02/11/2012	△
BC (1, 12)-07	BARRICADE AND CONSTRUCTION	04/11/2012	
WZ (BTS) 2-03	TRAFFIC SIGNAL INSTALLATION	04/11/2012	
SIGNALS_1(DAL)	TRAFFIC SIGNAL HEAD IDENTIFICATION	01/11/2011	△
SIGNALS_2(DAL)	TRAFFIC SIGNAL HEAD IDENTIFICATION	04/11/2012	
SMA-90(X)-12(DAL)	TRAFFIC SIGNAL CONTROLLER CABINET	01/11/2012	△
TS-CF-04	TRAFFIC SIGNAL SUPPORT STRUCTURES	04/11/2012	
MA-C-12	STANDARD ASSEMBLY TRAFFIC SIGNAL SUPPORT STRUCTURES	04/11/2012	
MA-D-12(DAL)	TRAFFIC SIGNAL SUPPORT STRUCTURES MAST AND POLE	04/11/2012	
TS-FD-12	TRAFFIC SIGNAL POLE FOUNDATION	04/11/2012	
ED(1, 13)-03	ELECTRICAL DETAILS	04/11/2012	
PM(3)-12	PAVEMENT MARKINGS	02/12/2012	△
EC(1)-09	EROSION CONTROL	04/11/2012	
TS-01	TRAFFIC SIGNAL LAYOUT	09/12/2012	△
TS-02	TRAFFIC SIGNAL QUANTITIES	09/12/2012	△
TS-03	TRAFFIC SIGNAL GENERAL NOTES	09/12/2012	△


### DEVELOPER

SRP MEDICAL  
8343 DOUGLAS, SUITE 350  
DALLAS, TX 75225  
TEL: 214-635-4751  
FAX: 214-635-4766


### ARCHITECT

BOKA POWELL, LLC  
8070 PARK LANE, SUITE 300  
DALLAS, TX 75231  
TEL: 972-701-9000  
FAX: 972-991-3008

### ENGINEER

 **Kimley-Horn  
and Associates, Inc.**  
5750 GENESIS COURT  
SUITE 200  
FRISCO, TEXAS 75034  
TEL. (972) 335-3580  
FAX. 972-335-3779  
CONTACT: DAVID KOCHALKA, P.E.  
STATE OF TEXAS REGISTRATION NO. F-928

RECORD DRAWINGS  
(July 2013)  
INFORMATION PROVIDED BY:  
Rogers-O'Brien Construction Company



*David Kochalka*  
7/29/13  
RECORD DRAWINGS

**STOP!**  
**CALL BEFORE YOU DIG**  
DIG TESS  
1-800-DIG-TESS  
(@ least 72 hours prior to digging)

**FEBRUARY 2013**