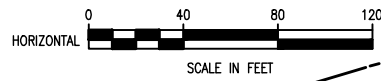


REVISED: 5/14/10 - ROWE
H:\Projects\Addison\2002102\PHASE1\Sheet\Sheets-As-Built\2002102C02_Strip.dwg
PLOT SCALE: 1:1.0152
PLOT STYLE: 11x17.ctb
PLOTTED BY: ROWE ON 5/14/2010

EDWARD COOK SURVEY
ABST. NO. 326
CITY OF DALLAS
VOL. 4942, PG. 629
828,075.6 SF (19.01 ACRES)



EDWARD COOK SURVEY
ABST. NO. 326
GARTNER-PLANO COMPANY
VOL. 91248, PG. 3622
44,817 SF (1.0289 ACRES)

EDWARD COOK SURVEY
ABST. NO. 326
SAULS JAMES E
VOL. 77153, PG. 1028
33,713 SF (0.774 ACRES)

EDWARD COOK SURVEY
ABST. NO. 326
THE QUARTER
30,126 SF (0.692 ACRES)
BLOCK 1, LOT 2

EDWARD COOK SURVEY
ABST. NO. 326
SAMBUCA PARTNERS II LTD PS
VOL. 94100, PG. 5581
64,508 SF (1.481 ACRES)
BLOCK 1, LOT 1

DYSON ENTERPRISES, LP
VOL. 2000034, PG. 2494
44,064 SF (1.012 ACRES)
BLOCK 1, LOT 1

EDWARD COOK SURVEY
ABST. NO. 326
15211 ADDISON ROAD JOINT VENTURE
VOL. 96156, PG. 4963
70,516 SF (1.6188 ACRES)
BLOCK 1, LOT 2


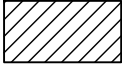

G.W. FISHER SURVEY
ABST. NO. 482
MARK A. ALBERT
VOL. 87002 PG. 3045
39,491.50 S.F. (0.907 ACRES)

G.W. FISHER SURVEY
ABST. NO. 482
ADDISON SOUTHWEST, LTD.
VOL. 90128 PG. 2666

G.W. FISHER SURVEY
ABST. NO. 482
OUTBACK STEAKHOUSE OF FLORIDA, INC.
VOL. 93046 PG. 1218
60,002 S.F. (1.3774 ACRES)

G.W. FISHER SURVEY
ABST. NO. 482
BIDJAAR BOUTIQUE HOTELS, LTD.
VOL. 2002224 PG. 02354

G.W. FISHER SURVEY
ABST. NO. 482
MINOL CENTER LIMITED PARTNERSHIP
VOL. 2000042, PG. 3054
75,261 S.F. (1.7277 ACRES)


-  EXISTING STREET/ROADWAY AND DRAINAGE EASEMENT
-  TEMPORARY CONSTRUCTION EASEMENT
-  PARKWAY EASEMENT

These plans and related specifications were prepared for construction of this specific project only. Reuse of these documents is not permitted without written authorization of Birkhoff, Hendricks, & Conway, L.L.P.

QUORUM CENTRE ADDITION

This record drawing is a compilation of the sealed engineering drawing for this project; modified by addenda, change orders and information furnished by the contractor. The information shown on the record drawings that was provided by the contractor or others not associated with the design engineer cannot be verified for accuracy or completeness. This original sealed drawings are on file at the offices of Birkhoff, Hendricks & Carter, L.L.P.
BY J.W.B. DATE 05/04/2010

THESE DOCUMENTS ARE FOR BIDDING, CONSTRUCTION, AND PERMIT PURPOSES.
John W. Birkhoff
DATE: 10/31/06



TOWN OF ADDISON, TEXAS
ADDISON ROAD IMPROVEMENTS
BELT LINE ROAD TO ARAPAHO ROAD PHASE I
ADDISON ROAD STRIP MAP

BIRKHOFF, HENDRICKS & CONWAY L.L.P.
CONSULTING ENGINEERS
Dallas, Texas

DESIGNED BY: J.W.B.	PROJECT: 2002 102	SHEET NO. 2
DRAWN BY: R.J.L.	DATE: MAY 2005	OF 68 SHEETS