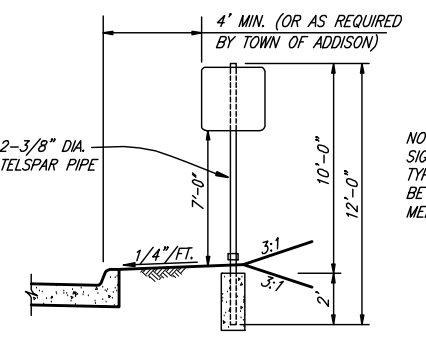
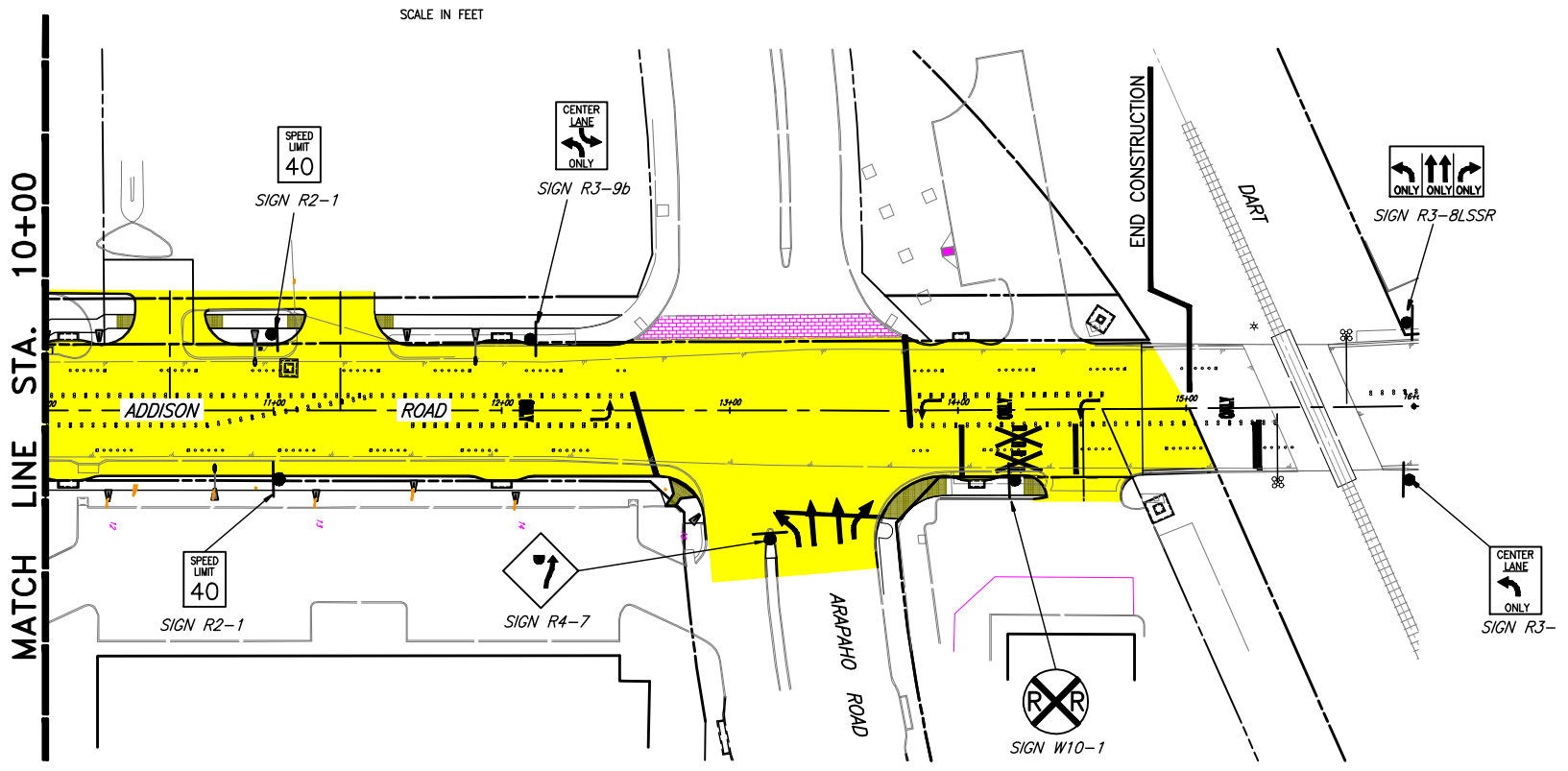
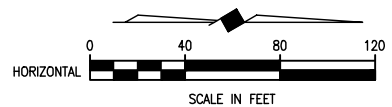
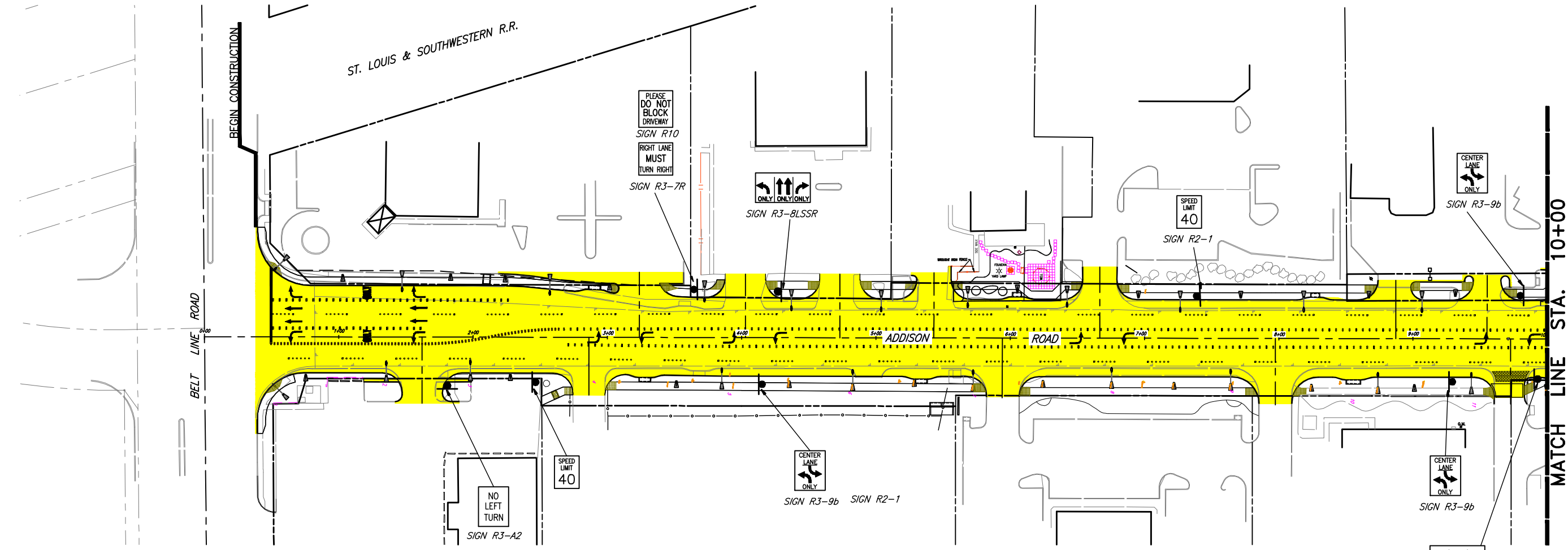


REVISED: 5/6/10 - RLOWE  
 PLOTTED BY: RLOWE ON 5/14/2010  
 PLOT STYLE: 11x17.ctb  
 PLOT SCALE: 1:1.01  
 H:\Projects\Addison\2002102\PHASE1\Sheet\Sheets-As-Built\2002102C12\_Signing.dwg



**DETAIL OF TYPICAL SIGN INSTALLATION**  
 NOT TO SCALE

NOTE:  
 SIGNS SHALL BE HIGH-INTENSITY  
 TYPE AND SIGN POST SHALL  
 BE "BREAKAWAY" TYPE AND  
 MEET TxDOT STANDARDS.

This record drawing is a compilation of the sealed engineering drawing for this project; modified by addenda, change orders and information furnished by the contractor. The information shown on the record drawings that was provided by the contractor or others not associated with the design engineer cannot be verified for accuracy or completeness. This original sealed drawings are on file at the offices of Birkhoff, Hendricks & Carter, L.L.P.  
 BY J.W.B. DATE 05/04/2010

These plans and related specifications were prepared for construction of this specific project only. Reuse of these documents is not permitted without written authorization of Birkhoff, Hendricks, & Conway, L.L.P.

THESE DOCUMENTS ARE FOR BIDDING, CONSTRUCTION, AND PERMIT PURPOSES.  
*J.W.B.*

DATE: 10/31/06



**TOWN OF ADDISON, TEXAS**  
**ADDISON ROAD IMPROVEMENTS**  
**BELT LINE ROAD TO ARAPAHO ROAD PHASE I**  
**SIGN PLAN**

**BIRKHOFF, HENDRICKS & CONWAY L.L.P.**  
 CONSULTING ENGINEERS  
 Dallas, Texas

DESIGNED BY: <u>J.W.B.</u>	PROJECT: <u>2002 102</u>	SHEET NO. <u>12</u>
DRAWN BY: <u>R.J.L.</u>	DATE: <u>SEPTEMBER 2006</u>	OF <u>68</u> SHEETS