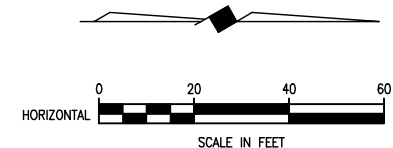
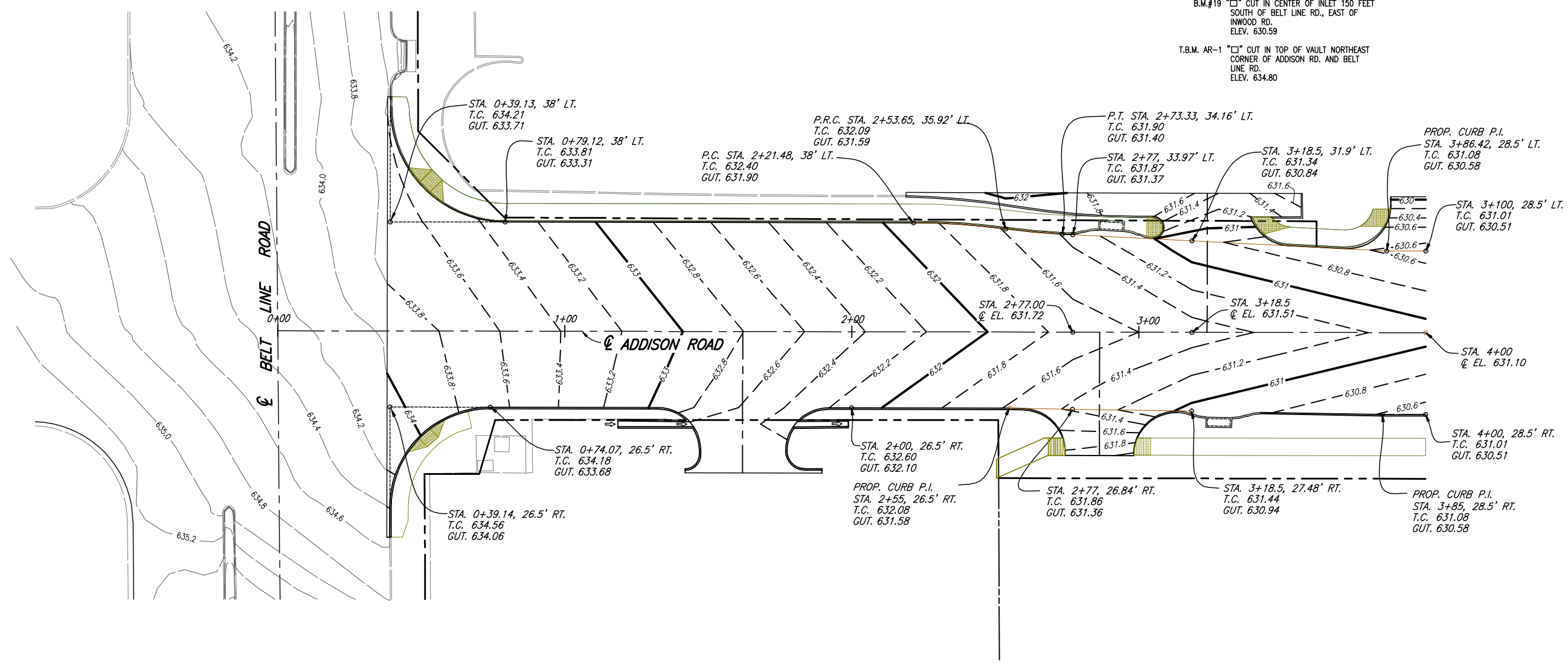


REVISIONS: 5/6/10 - ROWE
 H:\Projects\Addison\2002 02\PHASE1\Sheet\As-Built\2002 02c16_Contours.dwg
 PLOT SCALE: 1:1.0101
 PLOT STYLE: 11x17.ctb
 PLOTTED BY: ROWE ON 5/14/2010



B.M.#19 "C" CUT IN CENTER OF INLET 150 FEET SOUTH OF BELT LINE RD., EAST OF INWOOD RD. ELEV. 630.59

T.B.M. AR-1 "C" CUT IN TOP OF VAULT NORTHEAST CORNER OF ADDISON RD. AND BELT LINE RD. ELEV. 634.80




| LEGEND | |
|---------------|---------------------------------------|
| --- 634.2 --- | EXISTING CONTOURS |
| --- 634 --- | |
| --- 633.2 --- | PROPOSED CONTOURS (PAVEMENT SURFACES) |
| --- 632 --- | |

This record drawing is a compilation of the sealed engineering drawing for this project; modified by addenda, change orders and information furnished by the contractor. The information shown on the record drawings that was provided by the contractor or others not associated with the design engineer cannot be verified for accuracy or completeness. This original sealed drawings are on file at the offices of Birkhoff, Hendricks & Carter, L.L.P. BY J.W.B. DATE 05/04/2010

These plans and related specifications were prepared for construction of this specific project only. Reuse of these documents is not permitted without written authorization of Birkhoff, Hendricks, & Conway, L.L.P.

THESE DOCUMENTS ARE FOR BIDDING, CONSTRUCTION, AND PERMIT PURPOSES.

DESIGNED BY: *J.W.B.*
 DATE: 10/31/06



TOWN OF ADDISON, TEXAS
ADDISON ROAD IMPROVEMENTS
BELT LINE ROAD TO KELLER SPRING ROAD
BELT LINE ROAD CONTOURS

BIRKHOFF, HENDRICKS & CONWAY L. L. P.
 CONSULTING ENGINEERS
 Dallas, Texas

DESIGNED BY: J.W.B. PROJECT: 2002 102 SHEET NO. 16
 DRAWN BY: R.J.L. DATE: SEPTEMBER 2006 OF 68 SHEETS