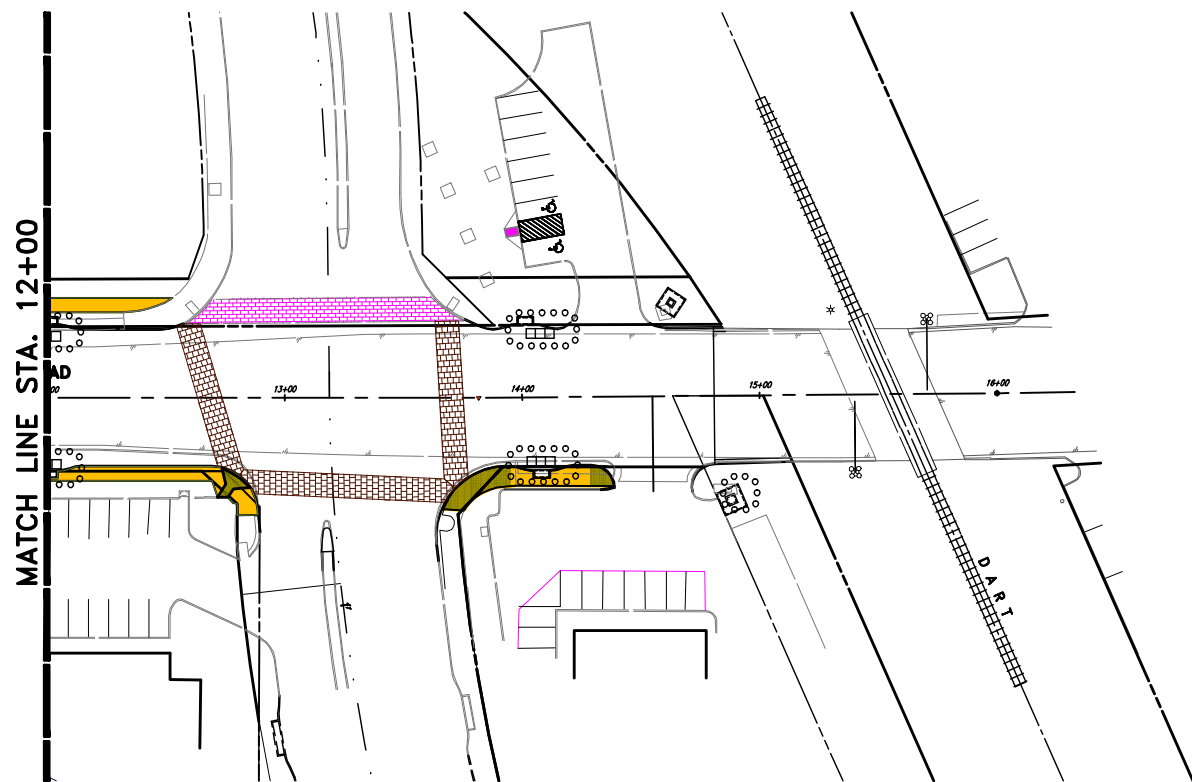


REVISIONS: 5/12/10 - ROWE  
 H:\Projects\Addison\2002\02\PHASE1\Sheet-As-Built\2002\02\045\_SWDP.dwg  
 PLOT SCALE: 1:1,011  
 PLOT STYLE: 11x17.dcb  
 PLOTTED BY: ROWE ON 5/14/2010



**GENERAL NOTES:**

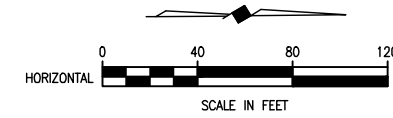
1. EROSION CONTROL DEVICES ALONG ROADWAY SHALL BE 3 FEET OFF THE BACK OF CURB.
2. ALL NON-PAVED AREAS SHALL HAVE GRASS COVER ESTABLISHED BY EITHER HYDROMULCH OR BROADCAST SEED AND FERTILIZER UNLESS SHOWN TO RECEIVE BLOCK SOD.
3. CONTRACTOR SHALL CONSTRUCT ALL DEVICES AS QUICKLY AS IS PRACTICAL FOR PROPOSED STRUCTURES AND SHALL MAINTAIN THROUGHOUT CONSTRUCTION.
4. REFER TO STORM DRAINAGE PLAN FOR ADDITIONAL INFORMATION REGARDING LOCATION OF PROPOSED CHANNELS AND INLETS.
5. REFER TO STORM DRAINAGE PROFILES AND CROSS-SECTIONS FOR ADDITIONAL INFORMATION REGARDING VERTICAL CONTROL FOR PROPOSED CHANNELS AND INLETS.
6. 40 L.F. SEDIMENT CONTROL FENCE ALLOWED IN ESTIMATED QUANTITY FOR EACH INLET EROSION CONTROL DEVICE SHOWN.
7. AFTER CONSTRUCTION OF ROADWAY, BACKFILL BEHIND CURB WITH TOPSOIL AND PLACE SOLID SOD END TO END AND SIDE TO SIDE FOR A DISTANCE OF 4 FEET. ALL OTHER DISTURBED AREAS SHALL BE GRADED, HAND RAKED AND HYDROMULCHED.

*This record drawing is a compilation of the sealed engineering drawing for this project; modified by addenda, change orders and information furnished by the contractor. The information shown on the record drawings that was provided by the contractor or others not associated with the design engineer cannot be verified for accuracy or completeness. This original sealed drawings are on file at the offices of Birkhoff, Hendricks & Carter, L.L.P.*

BY J.W.B. DATE 05/04/2010

**LEGEND PHASE I**

- SILT FENCE
- OVERFLOW STRUCTURE
- EXCAVATED INLET PROTECTION
- INLET PROTECTION
- STONE OUTLET SEDIMENT TRAP




These plans and related specifications were prepared for construction of this specific project only. Reuse of these documents is not permitted without written authorization of Birkhoff, Hendricks, & Conway, L.L.P.

**TOWN OF ADDISON, TEXAS**  
**ADDISON ROAD IMPROVEMENTS**  
**BELT LINE ROAD TO ARAPAHO ROAD PHASE I**  
**STORM WATER POLLUTION PREVENTION PLAN**  
**BIRKHOFF, HENDRICKS & CONWAY L.L.P.**  
 CONSULTING ENGINEERS  
 Dallas, Texas

THESE DOCUMENTS ARE FOR BIDDING, CONSTRUCTION, AND PERMIT PURPOSES.

*John W. Birkhoff*

DATE: 10/31/06



DESIGNED BY: <u>J.W.B.</u>	PROJECT: <u>2002 102</u>	SHEET NO. <u>45</u>
DRAWN BY: <u>R.J.L.</u>	DATE: <u>SEPTEMBER 2006</u>	OF 68 SHEETS