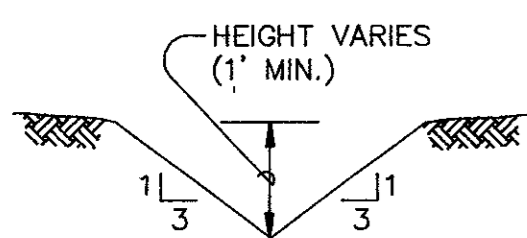


!! WARNING !!

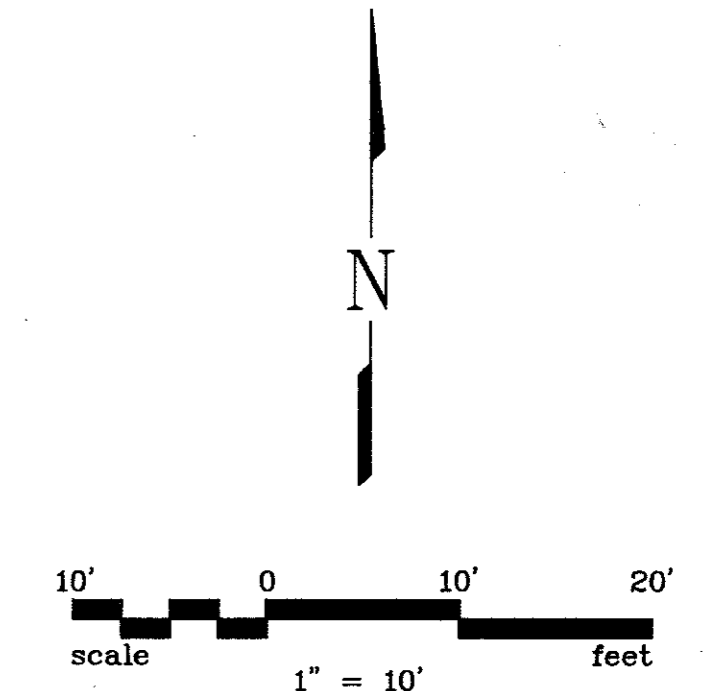
EXISTING UTILITIES IN OR NEAR CONSTRUCTION WORK AREA ARE SHOWN IN THEIR APPROXIMATE LOCATIONS. CONTRACTOR SHALL CONTACT THE FOLLOWING COMPANIES TO DETERMINE ACTUAL FIELD LOCATIONS PRIOR TO CONSTRUCTION.

TOWN OF ADDISON (WATER,SEWER)	450-2840
LONE STAR GAS	263-DIGG
SP TELECOM	1-800-283-4237
US SPRINT	1-800-521-0579
EXPLORER PIPELINE CO.	1-918-493-5100
CONOCO PIPELINE CO.	1-800-833-6012
SOUTHWESTERN BELL	234-7084
T.U. ELECTRIC	323-8907
STORER CABLE	647-5711

NOTE: PETROLEUM PIPELINE DIGGING PERMIT REQUIRED. CONTACT:
ADDISON FIRE DEPARTMENT 450-7157

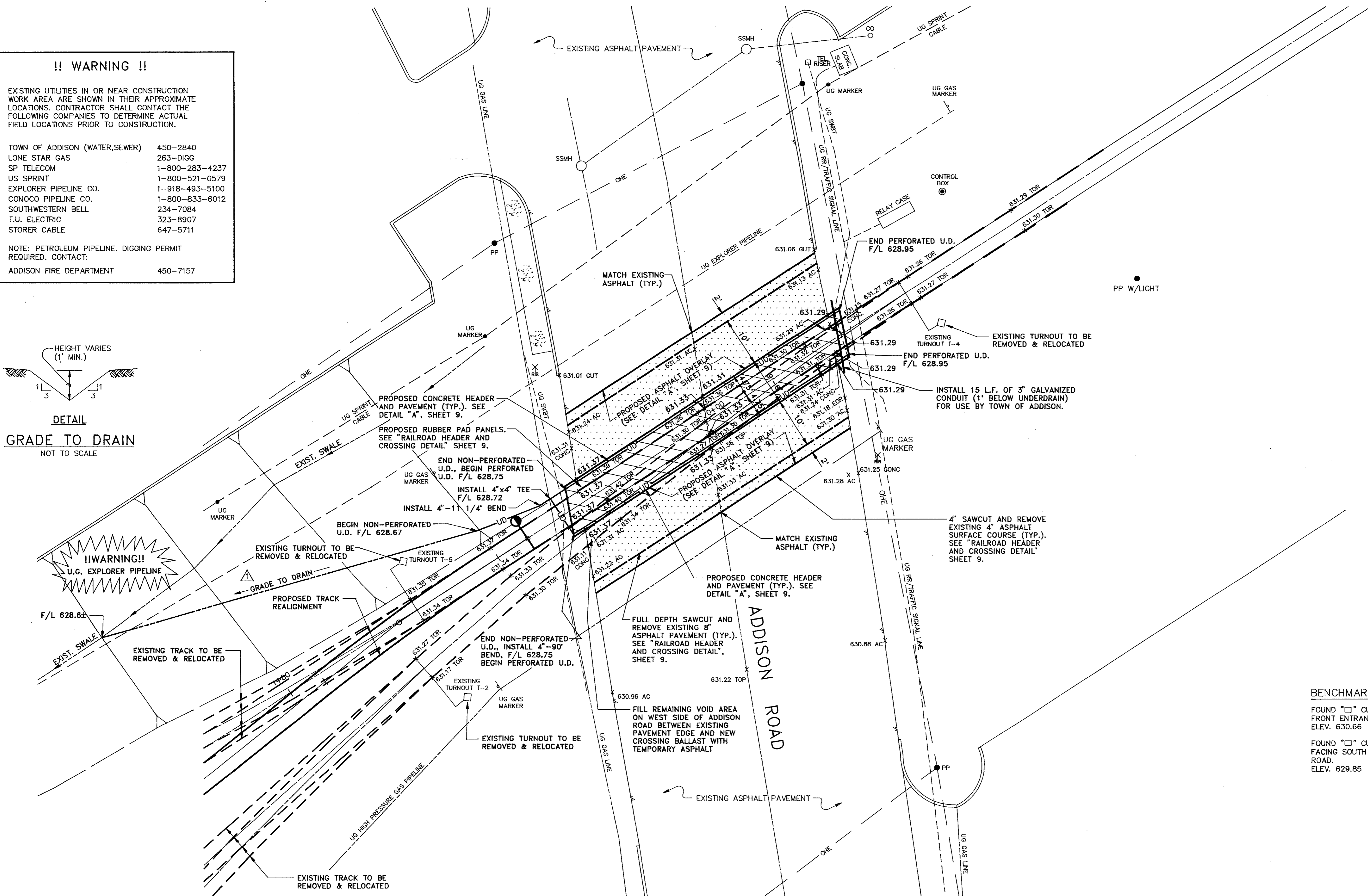


DETAIL
GRADE TO DRAIN
NOT TO SCALE



LEGEND

- GUT GUTTER
- AC ASPHALTIC CONCRETE
- PP POWER POLE
- UG UNDERGROUND
- TOR TOP OF RAIL
- TOP TOP OF PAVEMENT
- EOP EDGE OF PAVEMENT
- SSMH SANITARY SEWER MANHOLE
- CO CLEAN OUT
- OHE OVERHEAD ELECTRIC LINE
- UD UNDERDRAIN
- x 631.34 PROPOSED ELEVATION
- x 631.32 EXISTING ELEVATION




BENCHMARK LIST (TOWN OF ADDISON)
 FOUND "□" CUT ON SOUTHEAST CORNER OF CONCRETE WALK AT FRONT ENTRANCE TO 4805 ARAPAHO ROAD. ELEV. 630.66
 FOUND "□" CUT 6'± EAST AND 8'± SOUTH OF GARAGE ENTRANCE FACING SOUTH AT PROFESSIONAL AUTOBODY & GLASS 15293 ADDISON ROAD. ELEV. 629.85

NOTE:
 1. CONTRACTOR'S UNIT PRICE BID FOR UNCLASSIFIED EXCAVATION SHALL INCLUDE U.D. GRADE TO DRAIN EXCAVATION. (NO SEPARATE PAY FOR GRADE TO DRAIN).

NO.	REVISION	BY	DATE
1	REVISED U.D. AND GRADE TO DRAIN.	B.G.	1/14/93

DESIGNED BY: J. WALDBAUER
 DRAWN BY: EH&A
 CHECKED BY: B. GRANTHAM
 SCALE: 1" = 10'
 DATE: JULY 1992
 FILE: \ADRR\INTERSEC



eh ESPEY, HUSTON & ASSOCIATES, INC.
 Engineering & Environmental Consultants
 13800 Montfort Drive Suite 230 Dallas, Texas 75240
 (214) 387-0771

ADDISON ROAD IMPROVEMENTS
 RAILROAD CROSSING IMPROVEMENTS AND TRACK REALIGNMENT FOR ADDISON ROAD
 for THE TOWN OF ADDISON

SHEET NO. 8
 OF 15 SHEETS
 JOB NO. 14163