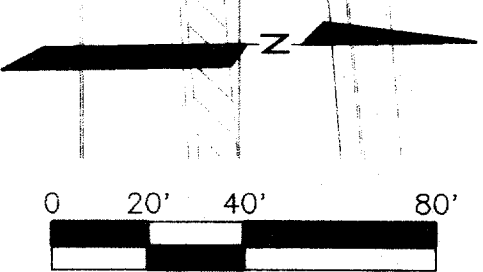


REF. SHEET C-8 FOR GENERAL WATER & SANITARY SEWER NOTES

LOT 3R, BLK A PRINTEMPS ADDITION NO. 2

COORDINATES



No.	NORTHING	EASTING	DESC.
100	4201.9645352	4867.2860986	S.S.
101	4261.5319565	5046.6803458	S.S.
102	4285.7848411	5119.7807408	S.S.
103	4344.4625798	5178.5808519	S.S.
104	4390.0823921	5121.5280715	S.S.
105	4296.6866099	5046.4758157	S.S.
106	4382.6373401	5314.6308606	SSMH
107	4646.9757497	5386.8665079	SSMH
108	4645.4637600	5400.3166578	SSMH
109	4741.5637225	5510.0207528	S.S. PLUG
200	4162.9190523	4826.6769933	WATER
201	4222.1365408	5048.1203381	WATER
202	4291.3270065	5432.9498035	WATER
203	4391.8571021	5650.1549729	WATER
204	4756.6101659	5496.8448447	WATER
205	4514.8847873	5820.9026637	WATER
206	4520.5101674	4896.2704888	WATER
207	4525.5826175	4872.8939475	WATER
300	4100.7506474	4810.9685289	BNDRY
301	4169.1457350	5066.7315662	BNDRY
302	4316.1029436	5400.9907324	BNDRY
303	4416.4254356	5515.5151079	BNDRY
309	4962.9441959	5236.2805881	BNDRY
510	5008.9441959	5121.5365981	BNDRY
511	4109.9709315	5156.9258259	BNDRY



AS-BUILTS
I CERTIFY THIS PROJECT WAS CONSTRUCTED IN GENERAL CONFORMANCE WITH THESE CONSTRUCTION PLANS AND WILL FUNCTION AS DESIGNED.

THE SEAL APPEARING ON THIS DOCUMENT WAS AUTHORIZED BY LAWRENCE A. CATES, P.E. 41838 ON 01/21/93

BENCHMARK: "T" CUT ON STORM SEWER INLET ON SOUTH SIDE OF BELTLINE ROAD 70' WEST OF COMMERCIAL DRIVE. ELEV. = 580.56



AS BUILT TIES Dec 13, 1994

4	12/19/94	REV. M.H. LN C TO 8" DIA. ADD B.C.O.
3	12/12/94	ADDED BABY SUPERSTORE UTILITIES
2	4/05/94	RELOCATE WATER SERVICE ENTRANCE TO DCB
1	12/07/94	ADD DET. CHECK DETAIL, MOVE TIE, SHOW GAS, UP SIZE MH @ 0+00 LN B
REV.	DATE	REMARKS

WATER & SANITARY SEWER PLAN						
COMP USA						
ADDISON TOWN CENTER						
TOWN OF ADDISON, TEXAS						
LAWRENCE A. CATES & ASSOC.			CONSULTING ENGINEERS DALLAS, TEXAS			
DESIGN	DRAWN	DATE	SCALE	NOTES	FILE	NO.
LAC	LAC	1/21/94	1"=40'	D.P.	94044 WA-SEW.DWG	C-5