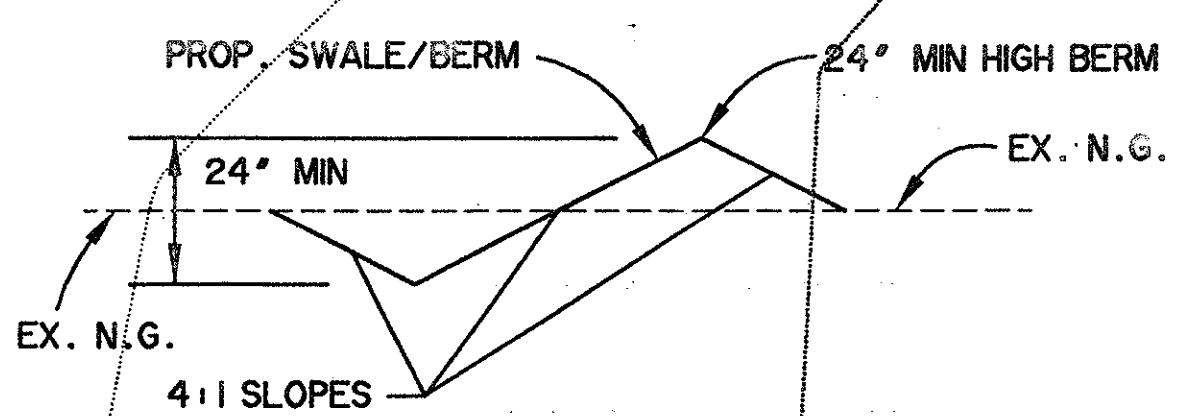


CONTRACTOR SHALL COORDINATE WITH UTILITY COMPANY FOR TEMPORARY SUPPORT OF POWER POLES AND TO RESET GUY DOWN DURING CONSTRUCTION.



SECTION 'A-A'
N.T.S.

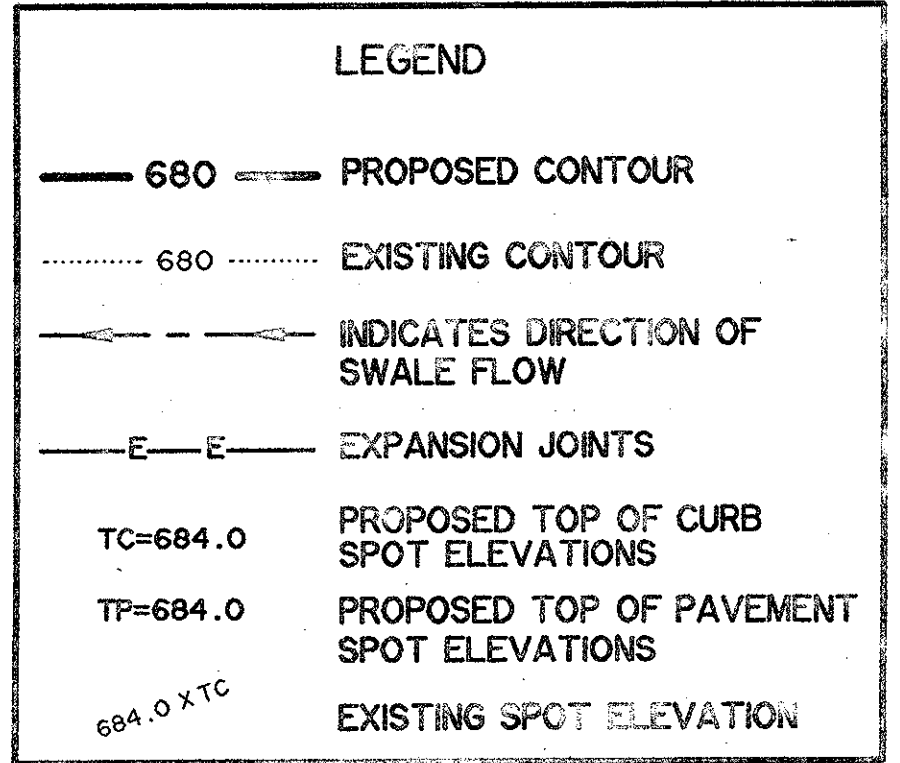
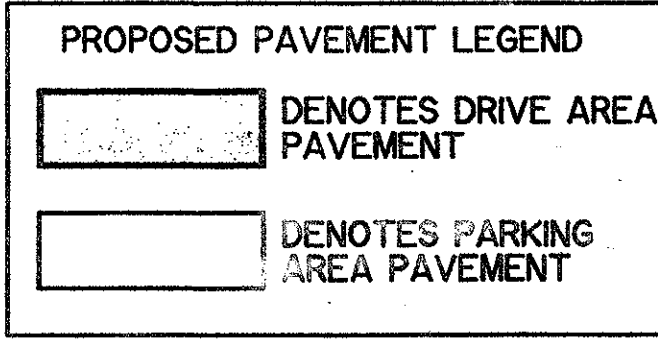
TEMPORARY DITCH WITH 4:1 SIDE SLOPE
0.40% GRADE

SEE EROSION CONTROL PLAN SHEET 8 FOR ADDITIONAL GRADING OF BERM/SWAL TO EAST

CAUTION !!!
UNDERGROUND UTILITIES

EXISTING UTILITIES AND UNDERGROUND FACILITIES INDICATED ON THESE PLANS HAVE BEEN LOCATED FROM REFERENCE INFORMATION SUPPLIED BY VARIOUS OWNERS OF THE FACILITIES. THE ENGINEER DOES NOT ACCEPT THE RESPONSIBILITY FOR THE UTILITY LOCATIONS SHOWN, IT SHALL BE THE RESPONSIBILITY OF THE CONTRACTOR TO VERIFY BOTH HORIZONTALLY AND VERTICALLY THE LOCATION OF ALL EXISTING UTILITIES AND UNDERGROUND FACILITIES PRIOR TO CONSTRUCTION, TO TAKE NECESSARY PRECAUTIONS IN ORDER TO PROTECT ALL FACILITIES ENCOUNTERED, AND TO NOTIFY THE ENGINEER PROMPTLY OF ALL CONFLICTS OF THE WORK WITH EXISTING FACILITIES. THE CONTRACTOR SHALL PRESERVE AND PROTECT ALL EXISTING UTILITIES FROM DAMAGE DURING CONSTRUCTION. ANY DAMAGE BY THE CONTRACTOR TO EXISTING UTILITIES SHALL BE REPAIRED BY THE CONTRACTOR AT HIS EXPENSE. CONTACT ALL POSSIBLE UTILITY AND UNDERGROUND FACILITY OWNERS.

- * BENCH MARKS***
- R.R. SPIKE SOUTH SIDE 2ND P.P. NORTH SIDE AIR BORN DR. EAST OF INT. OF AIRBORN BORN AND WESTGROVE.
ELEV. 655.28
 - "X" CUT NORTHWEST CORNER "Y" INLET JUST SOUTHEAST OF THE SOUTHEAST CORNER OF LOT 2, BLOCK A.
ELEV. 642.21



* SEE GRADING & DRAINAGE NOTES SHEET 6 FOR FOUNDATION CONSTRUCTION NOTES.
* SEE DRAINAGE AREA MAP SHEET 4 FOR DRAINAGE CALCULATIONS.
SEE EROSION CONTROL SHEETS FOR EROSION CONTROL NOTES AND DEVICES.

PREPARED BY:
VIA WIER & ASSOCIATES, INC.
ENGINEERS SURVEYORS LAND PLANNERS
4300 BELTWAY PL. SUITE 130 ARLINGTON, TEXAS 76010 METRO (817) 467-7700
8721 30th STREET FRISSCO, TEXAS METRO (414) 937-8100
www.via-wier.com

START INTERNATIONAL
SOJOURN PLAZA ADDITION
LOT 3R, BLOCK A

GRADING & DRAINAGE PLAN

STATE OF TEXAS
JULY 15, 1984
COPYRIGHT ©
WIER & ASSOCIATES, INC.
LAST SHEET FILED
DATE 08-12-2002
W.A. 0055
SHEET NO. 5

TIME 17.39 FILE: 1.Grade.dwg

