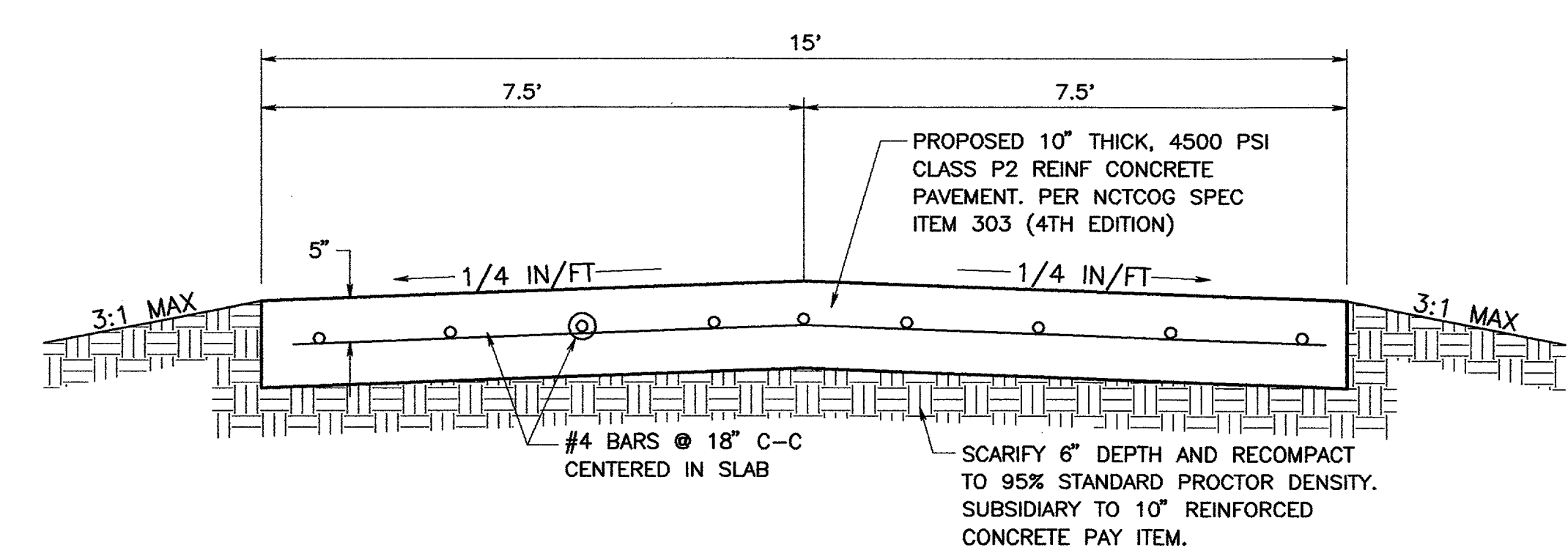

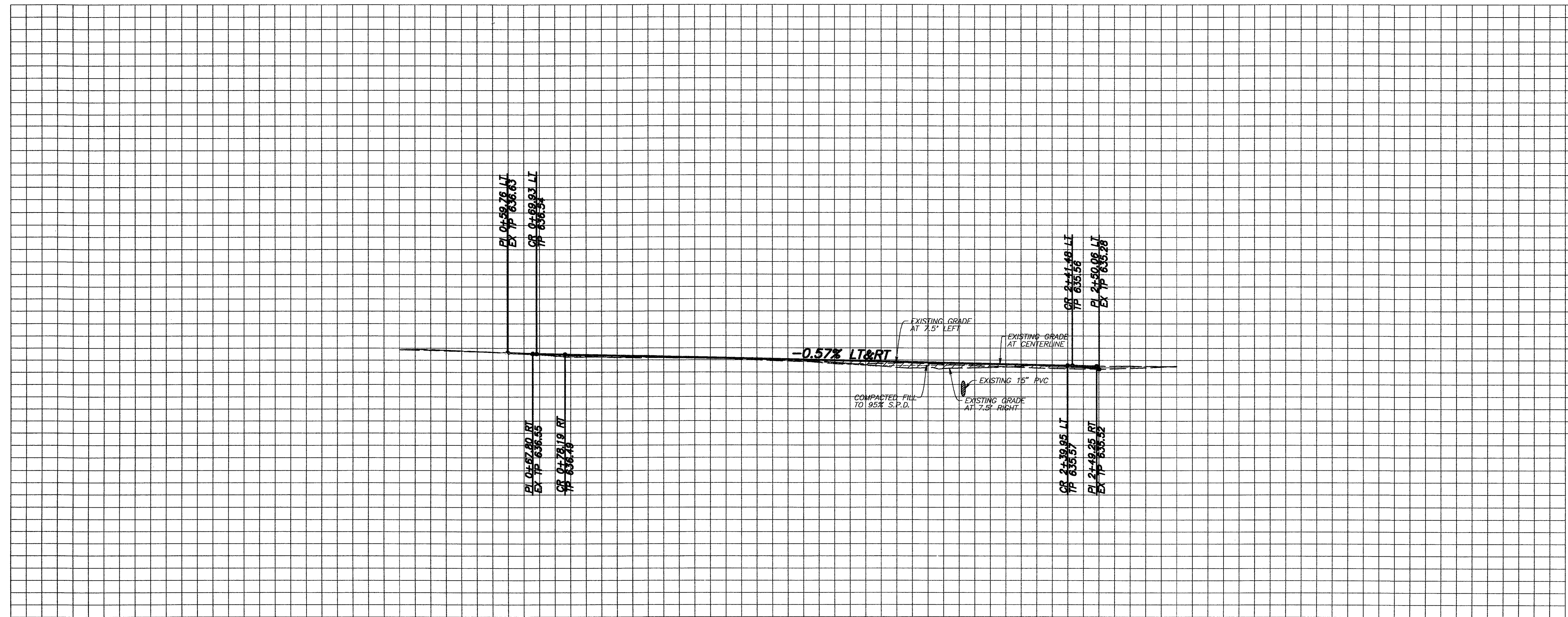


HORIZONTAL AND VERTICAL CONTROL MONUMENTS			
CTRL. PNT	NORTHING	EASTING	ELEV.
AA-1	7,039,689.078	2,480,245.682	638.30
AA-2	7,041,501.126	2,480,144.730	641.92
AA-4	7,035,957.986	2,479,444.822	632.41
AA-5	7,039,506.863	2,478,102.163	637.40
AA-6	7,043,848.691	2,477,497.499	652.26
AA-7	7,036,903.681	2,480,589.730	636.69



**TYPICAL SECTION**  
NOT TO SCALE



NO.	DATE	REVISION DESCRIPTION				
<b>PAVING PLAN</b>						
<b>ADDISON AIRPORT ACCESS ROAD REALIGNMENT</b>						
TOWN OF ADDISON DALLAS COUNTY, TEXAS						
<b>TOWN OF ADDISON</b> PUBLIC WORKS DEPARTMENT						
DESIGN	DRAWN	DATE	SCALE	NOTES	JOB NUMBER	SHEET
TCB	TCB	06/19/2007	(H) 1" = 20' (V) 1" = 5'	TCB		<b>C3</b>

R:\PublicWorks\Projects\Airport\Access Road Realignment\Plans\Drawings 2007-06-20.dwg Thu Jun 19 16:04:11 2007