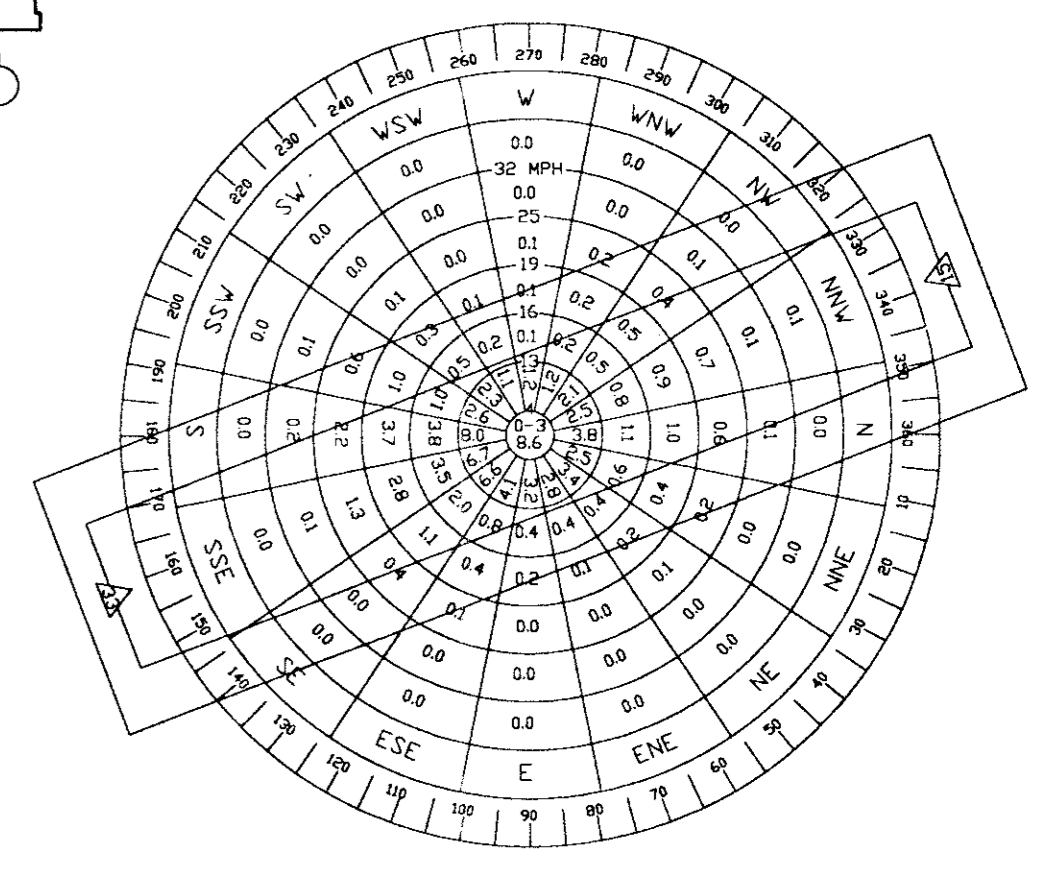
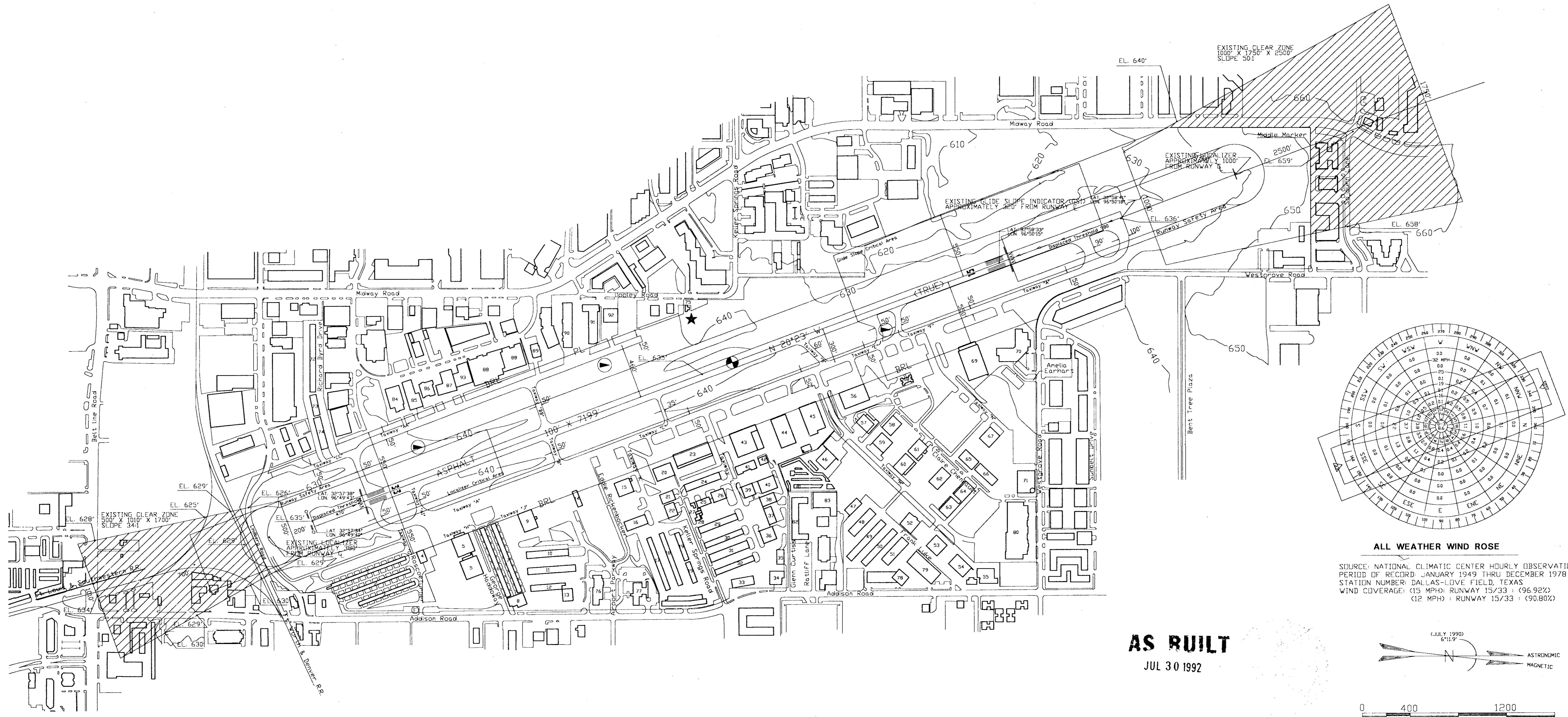
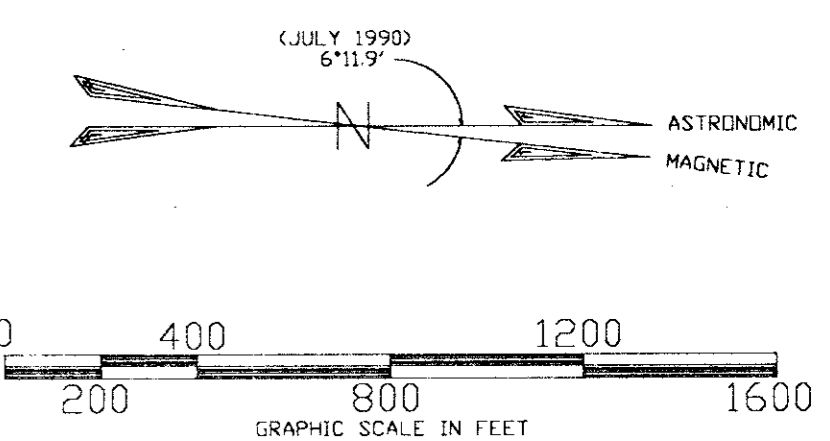


BUILDINGS										REVISIONS				
NO.	REVISION	DATE												
1.	T-HANGER 'CITY' (300)		16.	AIRPORT FLYING SCHOOL	31.	PATIO HANGER (1000)	46.	FOSTER EDWARDS	61.	ADS AIRCRAFT & SERVICES, INC.	76.	FIRE DEPARTMENT	91.	EXECUTIVE WEST/DELMO JOHNSON
2.	T-HANGER 'CITY' (400)		17.	PATIO HANGER (1500)	32.	HILZ & HAYES (1300)	47.	PERSONAL WAY AVIATION	62.	TAUSCHER & ASSOCIATES	77.	POLICE DEPARTMENT	92.	BELTWAY CONSTRUCTION
3.	T-HANGER 'CITY' (500)		18.	PATIO HANGER (1400)	33.	ULTIMATE SPORTS GRILL/ESPARANZA ENERGY	48.	FRIENDLY AVIATION	63.	ADDISON AIRCRAFT STORAGE	78.	ADDISON TOWER/OFFICE BUILDING	93.	BERRY, REYNOLDS, WILLIAMS HANGER
4.	RTEWAY		19.	T-HANGER 'CITY' (600)	34.	AMERICAN FLYERS	49.	FRIENDLY AVIATION	64.	MONARCH AIR	79.	ADDISON TOWER/OFFICE BUILDING		
5.	COLLINS HANGER		20.	HANGER SIX	35.	TOY BARN	50.	FRIENDLY AVIATION	65.	FIRST AERD	80.	WESTGROVE AIR PLAZA		
6.	T-HANGER 'CITY'		21.	JET 10 HANGER	36.	LENDIX HANGER	51.	FRIENDLY AVIATION	66.	REDMEN	81.	ADDISON LOCKER		
7.	T-HANGER 'CITY'		22.	JET 1 & 2 HANGER	37.	JET 7 & 8 HANGER	52.	LEONARD THOMAS	67.	ROCKWELL	82.	AIRPORT PLAZA		
8.	BRAQ, TEX		23.	STERN AIR	38.	JET 9 HANGER	53.	LEONARD THOMAS	68.	JETPORT	83.	ADDISON CAR CARE CENTER		
9.	OMNI FLITE		24.	PATIO HANGER (1600)	39.	JET 11 HANGER	54.	FRIENDLY AVIATION	69.	ADDISON AIR TERMINAL	84.	AIRTEX TOOL		
10.	PATIO HANGER		25.	JET 3 & 4 HANGER	40.	RADAR PROP.	55.	BALIEGH BLAKELY	70.	MILLION AIR	85.	HOWARD MITCHELL		
11.	CHUCK WAGLEY (700)		26.	JET 5 & 6 HANGER	41.	VIRIETTA HANGER	56.	MISSION HANGER	71.	ITALIX CORPORATION	86.	RECON/KEITH THOMPSON		
12.	CHUCK WAGLEY (800)		27.	PORT A-PORT	42.	WARFIELD	57.	KEITH ENVIRONMENTAL SYSTEMS	72.	CO-OP HANGER	87.	J & W/DRESTWAY AVIATION		
13.	HENLEY AIRCRAFT SERVICES/FLITE ELECTRONICS		28.	PORT A-PORT	43.	HENDRICK BEECHCRAFT 1	58.	EUA AIR	73.	CO-OP HANGER	88.	ENTAND INDUSTRIES		
14.	CENTER LINE AVIATION/THE AVIATION		29.	1000 SERVICES HANGER	44.	HENDRICK BEECHCRAFT 2	59.	FOLSAM HANGER	74.	CO-OP HANGER	89.	GATEWAY ENGINEERING		
15.	ADDISON FLIGHT TRAINING CENTER		30.	T-HANGER 'CITY' (1100)	45.	HENDRICK BEECHCRAFT 3	60.	DALLAS SKIES	75.	AIR TRAFFIC CONTROL TOWER	90.	EXECUTIVE WEST/DELMO JOHNSON		



**ALL WEATHER WIND ROSE**  
 SOURCE: NATIONAL CLIMATIC CENTER HOURLY OBSERVATION  
 PERIOD OF RECORD: JANUARY 1949 THRU DECEMBER 1978  
 STATION NUMBER: DALLAS-LOVE FIELD, TEXAS  
 WIND COVERAGE: (15 MPH): RUNWAY 15/33 : (96.92%)  
 (12 MPH): RUNWAY 15/33 : (90.80%)



**AS BUILT**  
 JUL 30 1992

MODIFICATION OF STANDARDS					
ITEM	AIRPLANE DESIGN GROUP		STANDARD		REMARKS
	EXISTING	MODIFICATION	EXISTING	MODIFICATION	
RUNWAY C TO TAXIWAY C	T-ADG-11	400'	300'		
RUNWAY SAFETY AREA LENGTH - R/W 33	T-ADG-11	1000'	450'		
RUNWAY C TO BUILDING RESTRICTION LINE	T-ADG-11	750'	550'		

RUNWAY DATA				
ITEM	15/33		EXISTING	REMARKS
	EXISTING	FUTURE		
RUNWAY LENGTH	7199'	7199'		
RUNWAY WIDTH	100'	100'		
RUNWAY MARKINGS	PRECISION	PRECISION		
RUNWAY LIGHTING	MIRL	MIRL		
RUNWAY SAFETY AREA	500' X 8640'	500' X 8640'		
INTRUMENT RUNWAY	15-33	15-33		
NAVIGATIONAL AIDS	ILS, LOC, ND, B, VDR	ILS, LOC, ND, B, VDR		
LANDING AIDS	VASI, MALSR	VASI, MALSR		
APPROACH SURFACES	341/501	341/501		
PAVEMENT STRENGTH (1000 POUNDS)	80S, 100D, 160T	80S, 100D, 160T		
PAVEMENT TYPE	ASPHALT	ASPHALT		
EFFECTIVE RUNWAY GRADIENT (%)	0.03	0.03		
(%) WIND COVERAGE (15 mph)	96.92	96.92		
APPROACH CATEGORY	CAT. D	CAT. D		

AIRPORT DATA			
ITEM	EXISTING	FUTURE	REMARKS
AIRPORT REFERENCE POINT (ARP)	30° 59' 06.4" N	96° 50' 19.2" W	
MEAN MAX. TEMP. HOTTEST MONTH (°F)	96.1		
AIRPORT PROPERTY (ACRES)	368		
UNICOM (MHz)	122.950		
NPIAS CATEGORY	TRANSPORT		
AIRPLANE DESIGN GROUP (ADG)	ADG II		
ATCT (MHz)	121.9		

LAYOUT PLAN LEGEND		
ITEM	EXISTING	FUTURE
BUILDING RESTRICTION LINE	—BRL—	
AIRPORT PROPERTY LINE	—APL—	
FENCE	—F—	
CLEAR ZONE	—CZ—	
BUILDINGS	—B—	
AIRFIELD PAVEMENT	—AP—	
AVIGATION EASEMENT OR CLEAR ZONE EASEMENT	—AE—	
FUEL STORAGE	—FS—	
BEACON	—B—	
LIGHTED WIND CONE & SEGMENTED CIRCLE	—WC—	
PRECISION APPROACH PATH INDICATOR (PAPI)	—PAPI—	
RUNWAY END IDENTIFIER LIGHTS (REIL)	—REIL—	

**ADDISON AIRPORT**  
 ADDISON, TEXAS

**EXISTING AIRPORT LAYOUT PLAN**

**Greiner**  
 Greiner, Inc. Engineers, Architects  
 and Planners  
 Fort Worth, Texas

DATE: SEPT, 1991 SCALE: 1"=400' DRAWN BY: PSA CADD SHEET NUMBER: 2