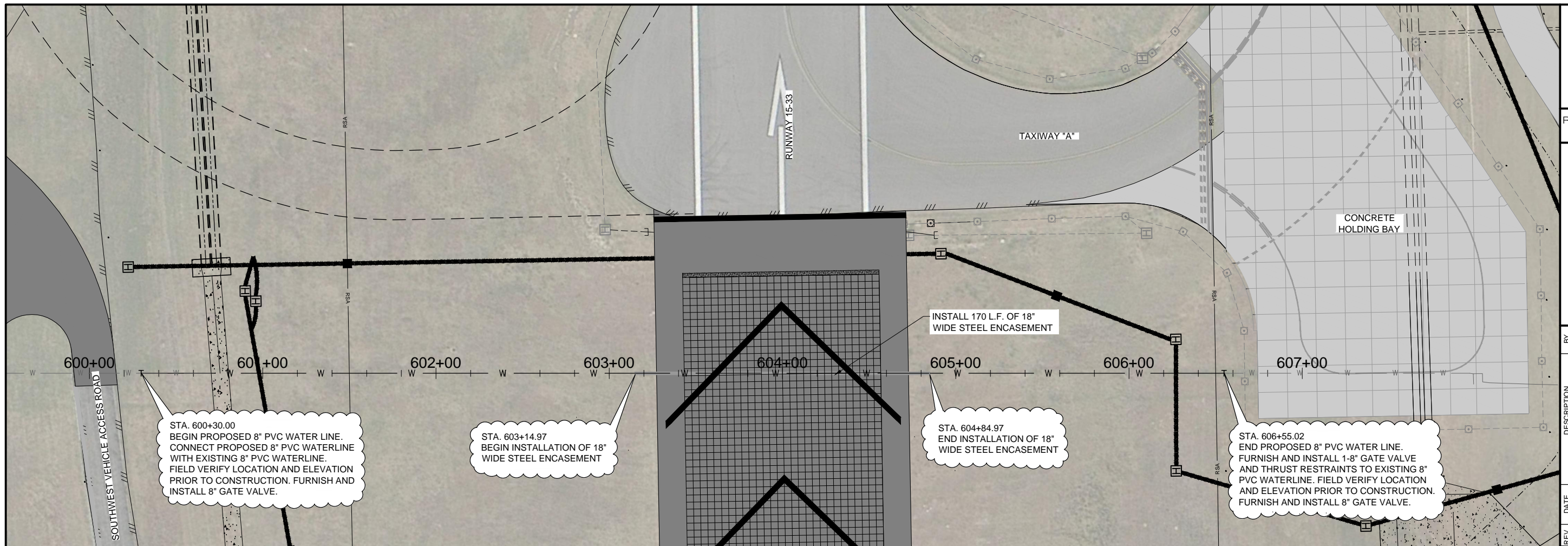




REGISTRATION NO. F-5713

RECORD DRAWINGS
03/10/2015

REV.	DATE	DESCRIPTION	BY

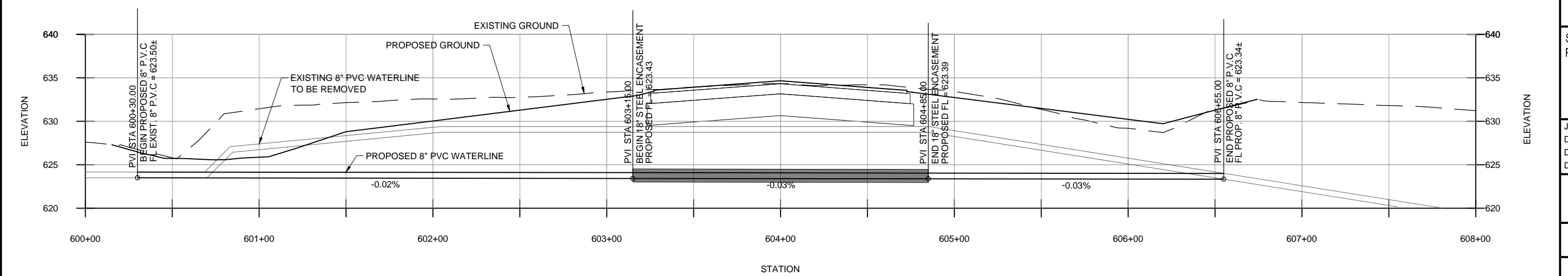
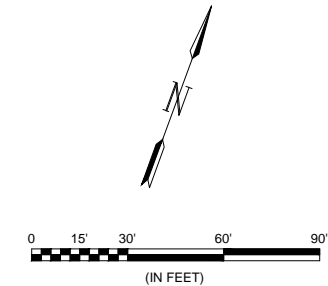


GENERAL NOTES:

- COORDINATION WITH THE TOWN OF ADDISON PUBLIC WORKS DEPARTMENT WILL BE NEEDED BEFORE CONSTRUCTION ON THE WATER LINE SHALL BEGIN.
- SEE TOWN OF ADDISON WATER SYSTEM REQUIREMENTS FOR MATERIAL AND CONSTRUCTION REQUIREMENTS.
- SEE NCTCOG SPECIFICATIONS FOR METHOD OF MEASUREMENT AND PAYMENT.
- PURGING AND DISINFECTION WILL OCCUR AT WATER VALVES LOCATED AT THE EXISTING FIRE HYDRANT ASSEMBLY TO ADDISON ROAD. THESE ITEMS SHALL NOT BE MEASURED FOR SEPARATE PAYMENT BUT CONSIDERED SUBSIDIARY TO WATER CONDUIT INSTALLATION.
- EXCAVATION AND CLASS "B" EMBEDMENT SHALL NOT BE MEASURED FOR SEPARATE PAYMENT BUT SHALL BE SUBSIDIARY TO WATER CONDUIT INSTALLATION.
- WATER LINE REMOVAL AND REPLACEMENT SHALL NOT BEGIN UNTIL PHASE B HAS COMMENCED.

CAUTION: UNDERGROUND UTILITIES EXIST WITHIN AND ADJACENT TO THE LIMITS OF CONSTRUCTION. AN ATTEMPT HAS BEEN MADE TO LOCATE THESE UTILITIES ON THE PLANS. HOWEVER, ALL EXISTING UTILITIES MAY NOT BE SHOWN AND THE ACTUAL LOCATIONS OF THE UTILITIES MAY VARY FROM THE LOCATIONS SHOWN. PRIOR TO BEGINNING ANY TYPE OF EXCAVATION, THE CONTRACTOR SHALL CONTACT THE UTILITIES INVOLVED AND MAKE ARRANGEMENTS FOR THE LOCATION OF THE UTILITIES ON THE GROUND. THE CONTRACTOR SHALL MAINTAIN THE UTILITY LOCATION MARKINGS UNTIL THEY ARE NO LONGER NECESSARY.

TEXAS STATE LAW, THE UNDERGROUND FACILITIES DAMAGE PREVENTION ACT, REQUIRES TWO WORKING DAYS ADVANCE NOTIFICATION THROUGH THE TEXAS ONE-CALL SYSTEM CENTER BEFORE EXCAVATING USING MECHANIZED EQUIPMENT OR EXPLOSIVES (EXCEPT IN THE CASE OF AN EMERGENCY). THE ONE-CALL SYSTEM PHONE NUMBER IS 1-800-245-4545. THE CONTRACTOR IS ADVISED THAT THERE IS A SEVERE PENALTY FOR NOT MAKING THIS CALL. NOT ALL UTILITY COMPANIES ARE MEMBERS OF THE TEXAS ONE-CALL SYSTEM; THEREFORE, THE CONTRACTOR IS ADVISED TO CONTACT ALL NON-MEMBER UTILITIES AS WELL AS THE ONE-CALL SYSTEM.



File: I:\2014\14081101 - ads emas construction\Drawings\RECORD\ADS_EMAS_C212_PP.dwg Last Saved: 10/15/2014 1:43 PM Last saved by: Mimicallan
 Last Plotted by: Suarez, Javier Plot Style: AECmonochrome.ctb Plot Date: 3/10/2015 4:54 PM Plotter used: DWG To PDF.pc3

Addison Airport
 ADDISON AIRPORT
 ADDISON, TEXAS
 RUNWAY 33 RSA IMPROVEMENTS

SOUTH WATER LINE PLAN & PROFILE

JOB NO.: 13081100
 DATE: NOV., 2013
 DESIGNED BY: BCB
 DRAWN BY: BCB

BAR IS ONE INCH ON ORIGINAL DRAWING
 IF NOT ONE INCH ON THIS SHEET, ADJUST SCALES ACCORDINGLY.

DRAWING NUMBER
C-212
 SHEET NUMBER
37