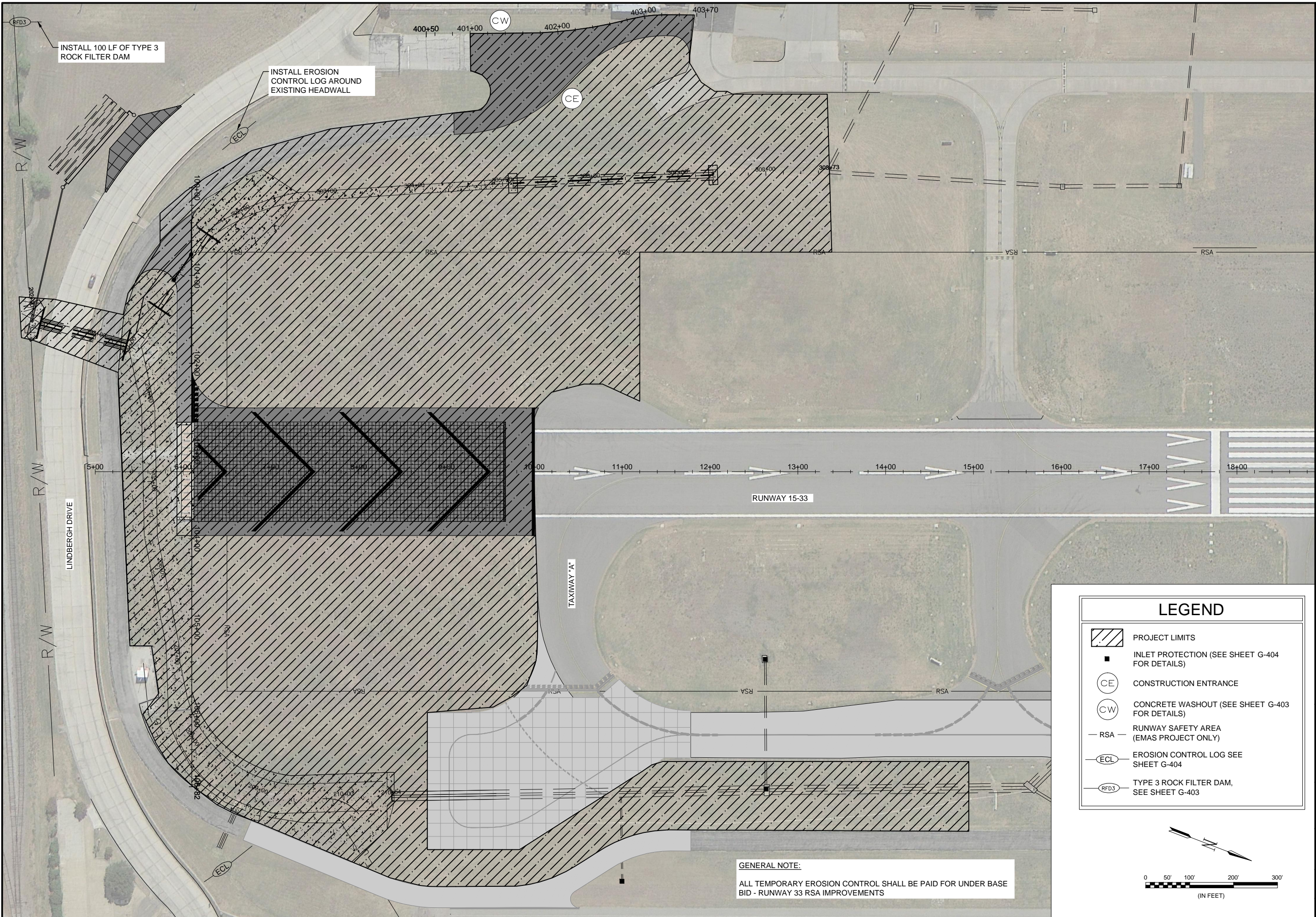


File: I:\2014\14081101 - ads emas construction\Drawings\RECORD\DENADS.EMAS_G401_SW.dwg Last Save: 10/15/2014 1:41 PM Last saved by: MRMcanally
 Last plotted by: Suarez, Javier Plot Style: AECmonochrome.db Plot Date: 3/10/2015 4:44 PM Plotter used: DWG To PDF.pc3










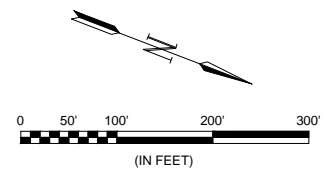
INSTALL 100 LF OF TYPE 3 ROCK FILTER DAM

INSTALL EROSION CONTROL LOG AROUND EXISTING HEADWALL

GENERAL NOTE:
 ALL TEMPORARY EROSION CONTROL SHALL BE PAID FOR UNDER BASE BID - RUNWAY 33 RSA IMPROVEMENTS

LEGEND

-  PROJECT LIMITS
-  INLET PROTECTION (SEE SHEET G-404 FOR DETAILS)
-  CONSTRUCTION ENTRANCE
-  CONCRETE WASHOUT (SEE SHEET G-403 FOR DETAILS)
-  RUNWAY SAFETY AREA (EMAS PROJECT ONLY)
-  EROSION CONTROL LOG SEE SHEET G-404
-  TYPE 3 ROCK FILTER DAM, SEE SHEET G-403



REGISTRATION NO.
F-5713

RECORD DRAWINGS
 03/10/2015

REV.	DATE	DESCRIPTION	BY

Addison Airport
 ADDISON, TEXAS
RUNWAY 33 RSA IMPROVEMENTS

STORM WATER POLLUTION PREVENTION LAYOUT PLAN

JOB NO.: 13081100
 DATE: NOV., 2013
 DESIGNED BY: MRM
 DRAWN BY: MRM

BAR IS ONE INCH ON ORIGINAL DRAWING
 IF NOT ONE INCH ON THIS SHEET, ADJUST SCALES ACCORDINGLY.

DRAWING NUMBER
G-401
 SHEET NUMBER
13