LOCATION MAP

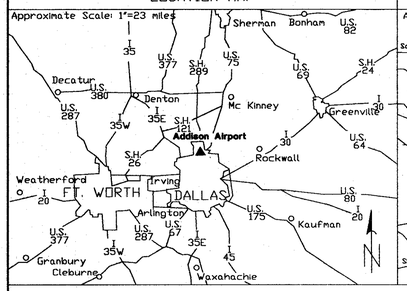

VICINITY MAP

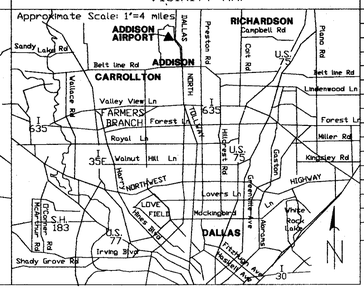

BUILDINGS

1. T-HANGER "CITY" (300)	16. AIRPORT FLYING SCHOOL	31. PATIO HANGER (1200)	46. FOSTER EDWARDS	61. ABS AIRCRAFT & SERVICES, INC.	76. FIRE DEPARTMENT	91. EXECUTIVE WEST/DELMO JOHNSON
2. T-HANGER "CITY" (400)	17. PATIO HANGER (1500)	32. HILZ & HAYES (1300)	47. PERSONAL WAY AVIATION	62. TAUSCHER & ASSOCIATES	77. POLICE DEPARTMENT	92. BELTWAY CONSTRUCTION
3. T-HANGER "CITY" (500)	18. PATIO HANGER (1400)	33. ULTIMATE SPORTS GRILL/ESPARANZA ENERGY	48. FRIENDLY AVIATION	63. ADDISON AIRCRAFT STORAGE	78. ADDISON TOWER/OFFICE BUILDING	93. BERRY, REYNOLDS, WILLIAMS HANGER
4. RITEWAY	19. T-HANGER "CITY" (600)	34. AMERICAN FLYERS	49. FRIENDLY AVIATION	64. MONARCH AIR	79. ADDISON TOWER/OFFICE BUILDING	
5. COLLINS HANGER	20. HANGER SIX	35. TOY BARN	50. FRIENDLY AVIATION	65. FIRST ACRO	80. WESTGROVE AIR PLAZA	
6. T-HANGER "CITY"	21. JET 10 HANGER	36. LENNOX HANGER	51. FRIENDLY AVIATION	66. REDMEN	81. ADDISON LOCKER	
7. T-HANGER "CITY"	22. JET 1 & 2 HANGER	37. JET 7 & 8 HANGER	52. LEONARD THOMAS	67. ROCKWELL	82. AIRPORT PLAZA	
8. BRAG. TEX.	23. STERN AIR	38. JET 9 HANGER	53. LEONARD THOMAS	68. JETPORT	83. ADDISON CAR CARE CENTER	
9. OMNI FLITE	24. PATIO HANGER (1600)	39. JET 11 HANGER	54. FRIENDLY AVIATION	69. ADDISON AIR TERMINAL	84. AIRTEX TOOL	
10. PATIO HANGER	25. JET 3 & 4 HANGER	40. RADAR PROP.	55. RALIEGH BLAKELY	70. MILLION AIR	85. HOWARD TWITCHELL	
11. CHUCK WAGLEY (700)	26. JET 5 & 6 HANGER	41. VIRIETTA HANGER	56. MISSION HANGER	71. ITALIX CORPORATION	86. RECON/KEITH THOMPSON	
12. CHUCK WAGLEY (800)	27. PORT-A-PORT	42. WARFIELD	57. KEITH ENVIRONMENTAL SYSTEMS	72. CO-OP HANGER	87. J & W/FORESTWAY AVIATION	
13. HENLEY AIRCRAFT SERVICES/FLITE ELECTRONICS	28. PORT-A-PORT	43. HENDRICK BEECHCRAFT 1	58. EUA AIR	73. CO-OP HANGER	88. ENYARD INDUSTRIES	
14. CENTER LINE AVIATION/THE AVIATION	29. 1000 SERVICES HANGER	44. HENDRICK BEECHCRAFT 2	59. FOLSAM HANGER	74. CO-OP HANGER	89. GATEWAY ENGINEERING	
15. ADDISON FLIGHT TRAINING CENTER	30. T-HANGER "CITY" (1100)	45. HENDRICK BEECHCRAFT 3	60. DALLAS SKIES	75. AIR TRAFFIC CONTROL TOWER	90. EXECUTIVE WEST/DELMO JOHNSON	

REVISIONS

NO.	REVISION	DATE

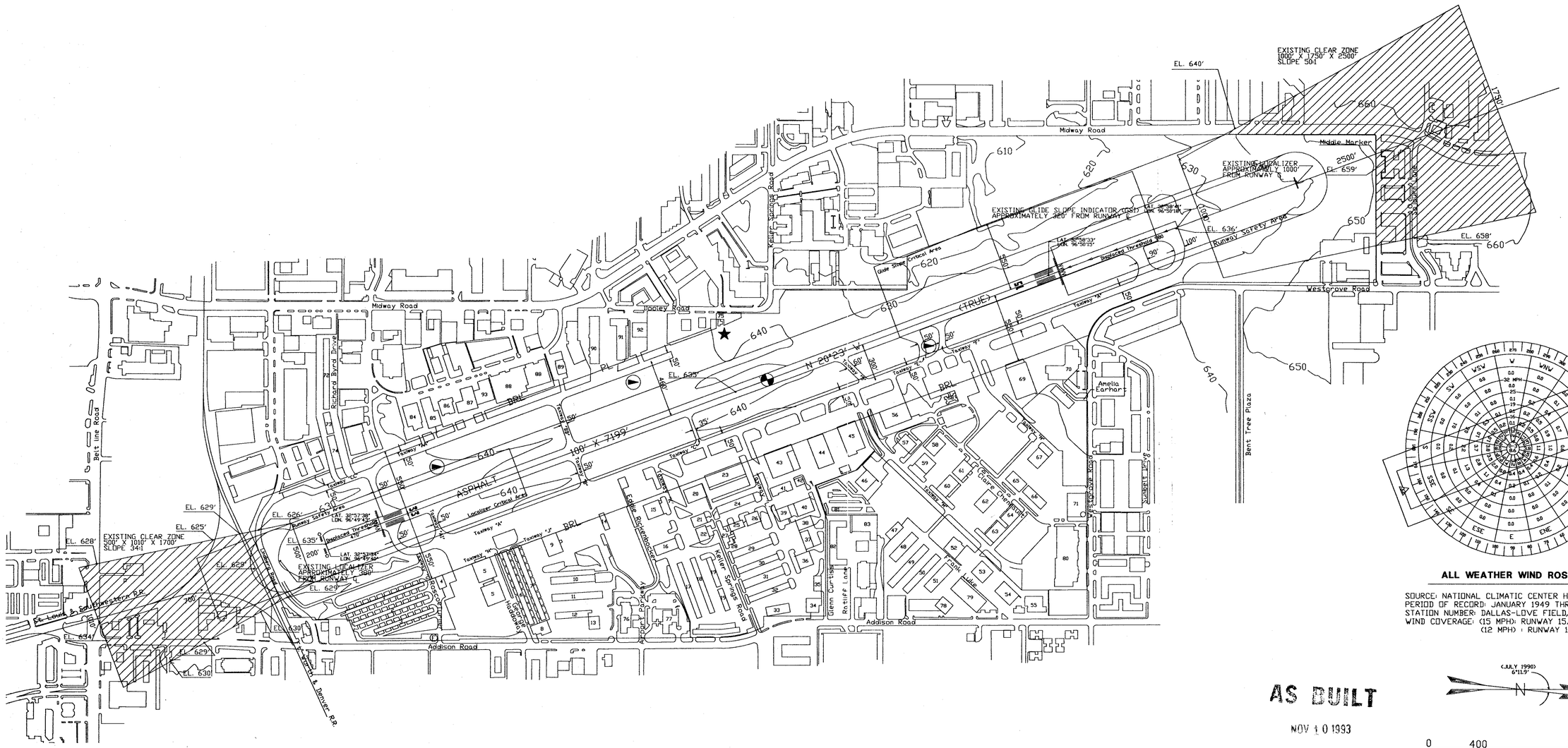
EXISTING CLEAR ZONE
1000' X 1750' X 2500'
SLOPE 50:1
EL. 640'
Middle Marker
EXISTING LOCALIZER APPROXIMATELY 1000' FROM RUNWAY
EL. 659'
2500'
1750'
EXISTING GLIDE SLOPE INDICATOR (GSI) APPROXIMATELY 320' FROM RUNWAY
EL. 636'
Runway Safety Area
Glide Slope Critical Area
EL. 658'
Westgrove Road
Midway Road
Hooley Road
Keller Springs Road
Belt line Road
Richard Byrd Drive
(TRUE)
N 20°23' W
100' X 7199'
ASPHALT
Localizer Critical Area
Taxiway 'A'
Taxiway 'B'
Taxiway 'C'
Taxiway 'D'
Taxiway 'E'
Taxiway 'F'
Taxiway 'G'
Taxiway 'H'
Taxiway 'J'
BRL
PL
EL. 629'
EL. 625'
EL. 626'
EL. 628'
EL. 635'
EL. 630'
EXISTING CLEAR ZONE
500' X 1010' X 1700'
SLOPE 34:1
EXISTING LOCALIZER APPROXIMATELY 1390' FROM RUNWAY
Runway Safety Area
Localizer Critical Area
Addison Road
Amelia Earhart
Glenn Curtiss
Rentiff Lane
Frank Lane
Airport Parkway
Eddie Rickenbacker
Bent Tree Plaza
Dallas Parkway
St. Louis & Southwestern R.R.
Texas & Pacific R.R.
Missouri Kansas & Texas R.R.
Santa Fe R.R.
Katy R.R.
Kansas City Southern R.R.
Chicago Rock Island & Pacific R.R.
Chicago Burlington & Quincy R.R.
Missouri Pacific R.R.
Chicago & Northwestern R.R.
Gulf Colorado & Santa Fe R.R.
Texas & Pacific R.R.
Kansas City Southern R.R.
Missouri Kansas & Texas