

PLANS FOR DEMOLITION, GRADING, PAVING, DRAINAGE AND
STORM WATER POLLUTION PREVENTION

BID SET
9-8-03

ADDISON AIRPORT

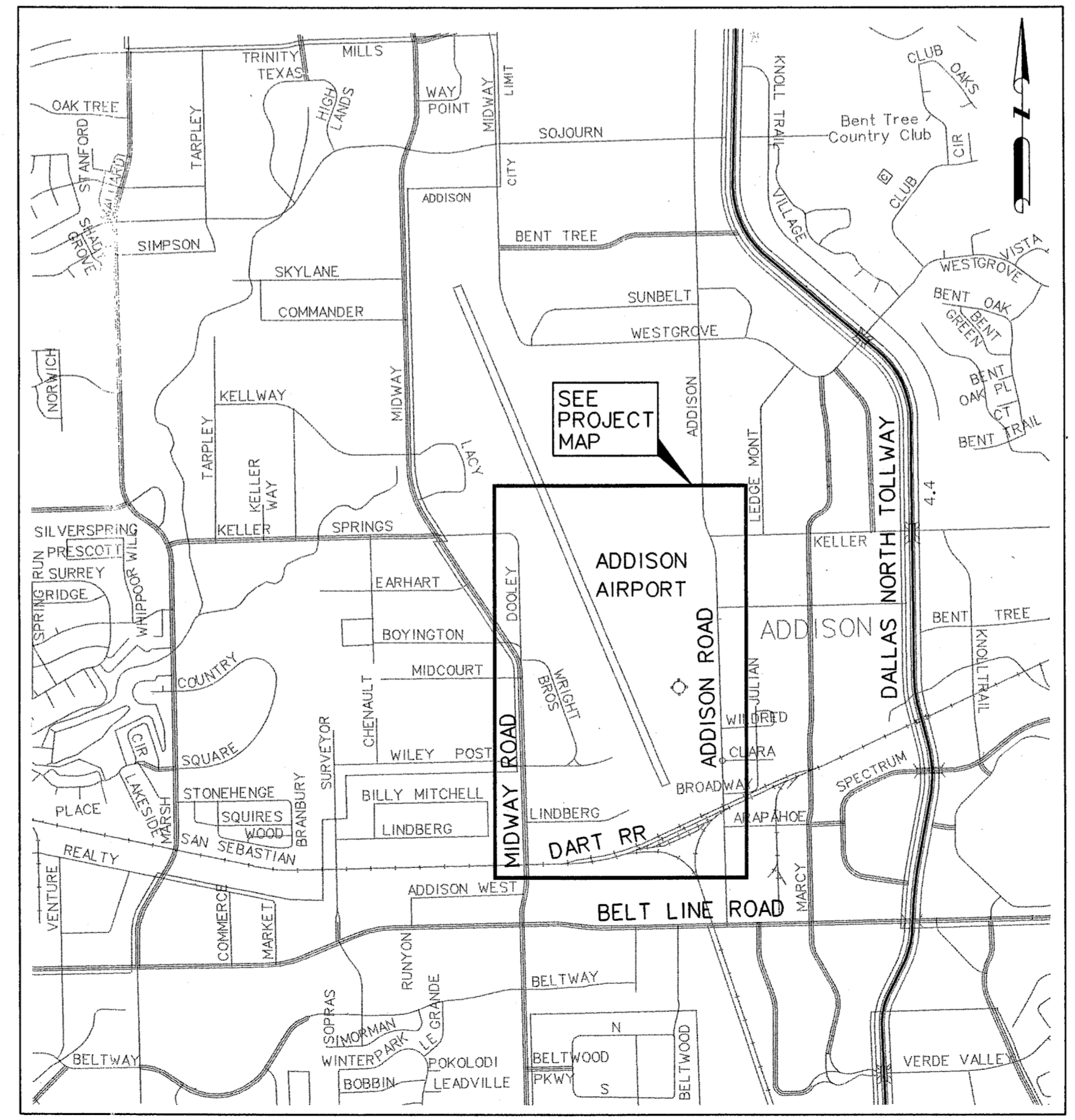
PAVEMENT RECONSTRUCTION OF APRON 'A' AND HANGARS 'A', 'B' AND 'C'

AIRPORT
TERMINAL APRON
Apron A, Hangars A, B, C

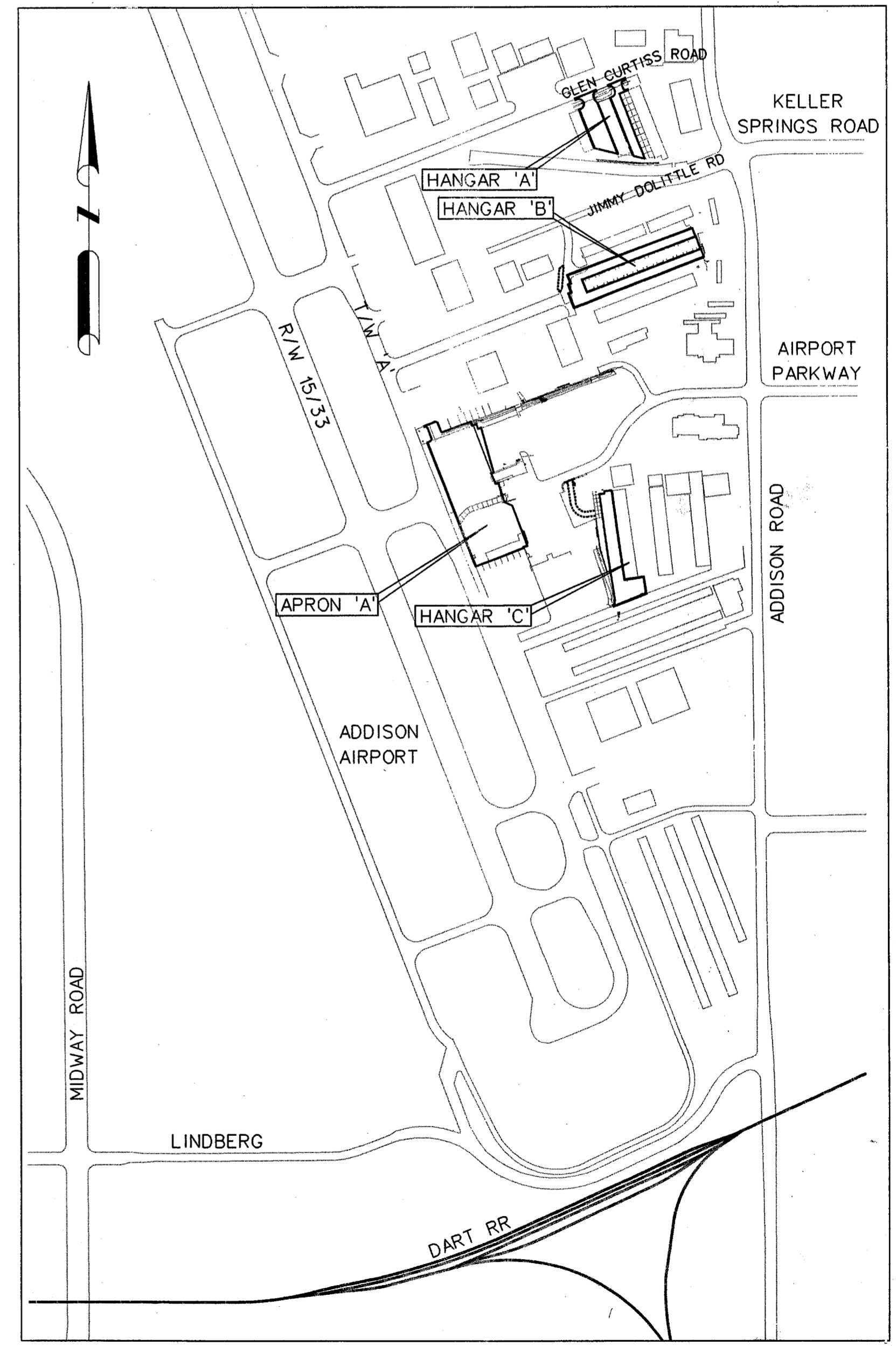
R2-3

TxDOT CSJ No. 0318ADDON

SHEET NO.	INDEX OF SHEETS
1	COVER SHEET / LOCATION MAP
2	PROJECT LAYOUT
3	GENERAL NOTES
4	GENERAL NOTES
5	QUANTITIES
6	PROJECT PHASING PLAN
7	APRON AND HANGAR TYPICAL SECTIONS
8	APRON 'A' CONSTRUCTION PHASING PLAN
9	APRON 'A' DEMOLITION AND BORING PLAN
10	APRON 'A' PAVING AND JOINT LAYOUT PLAN
11	APRON 'A' GRADING/DRAINAGE/SW3P PLAN
12	APRON 'A' TIE DOWN LAYOUT PLAN
13	HANGAR 'A' CONSTRUCTION PHASING PLAN
14	HANGAR 'A' DEMOLITION AND BORING PLAN
15	HANGAR 'A' PAVING AND JOINT LAYOUT PLAN
16	HANGAR 'A' GRADING/DRAINAGE/SW3P PLAN
17	HANGAR 'B' CONSTRUCTION PHASING PLAN
18	HANGAR 'B' DEMOLITION AND BORING PLAN
19	HANGAR 'B' PAVING AND JOINT LAYOUT PLAN
20	HANGAR 'B' GRADING/DRAINAGE/SW3P PLAN
21	HANGAR 'C' CONSTRUCTION PHASING PLAN
22	HANGAR 'C' DEMOLITION AND BORING PLAN
23	HANGAR 'C' PAVING AND JOINT LAYOUT PLAN
24	HANGAR 'C' GRADING/DRAINAGE/SW3P PLAN
25	BARRICADE DETAILS
26	PAVING JOINT DETAILS
27	PAVING DETAILS
28	TYPE 'A' INLET DETAILS
29	DRAINAGE DETAILS
30	STORM WATER POLLUTION PREVENTION NOTES
31	STORM WATER POLLUTION PREVENTION DETAILS
32	FENCING DETAILS




LOCATION MAP
NOT TO SCALE



PROJECT MAP
NOT TO SCALE

30-MAY-2003 13:48
G:\37365\Cad\Sheets\cover.dgn



R2-3