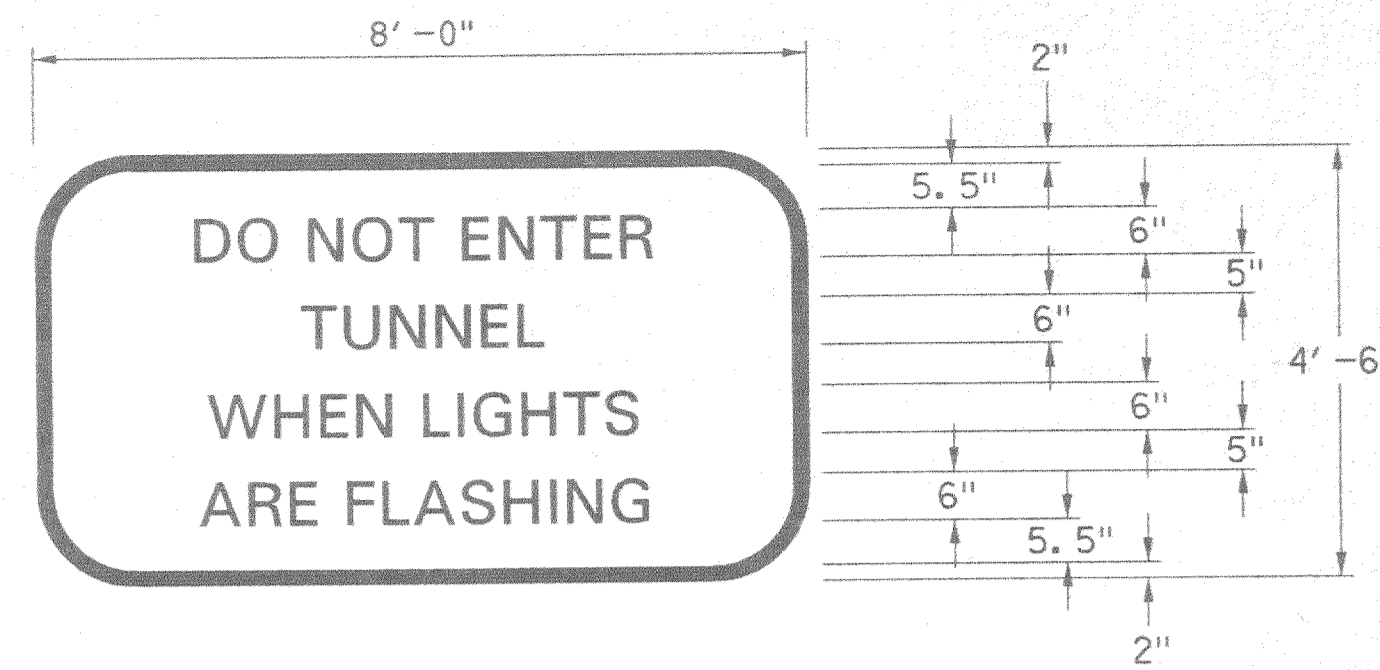


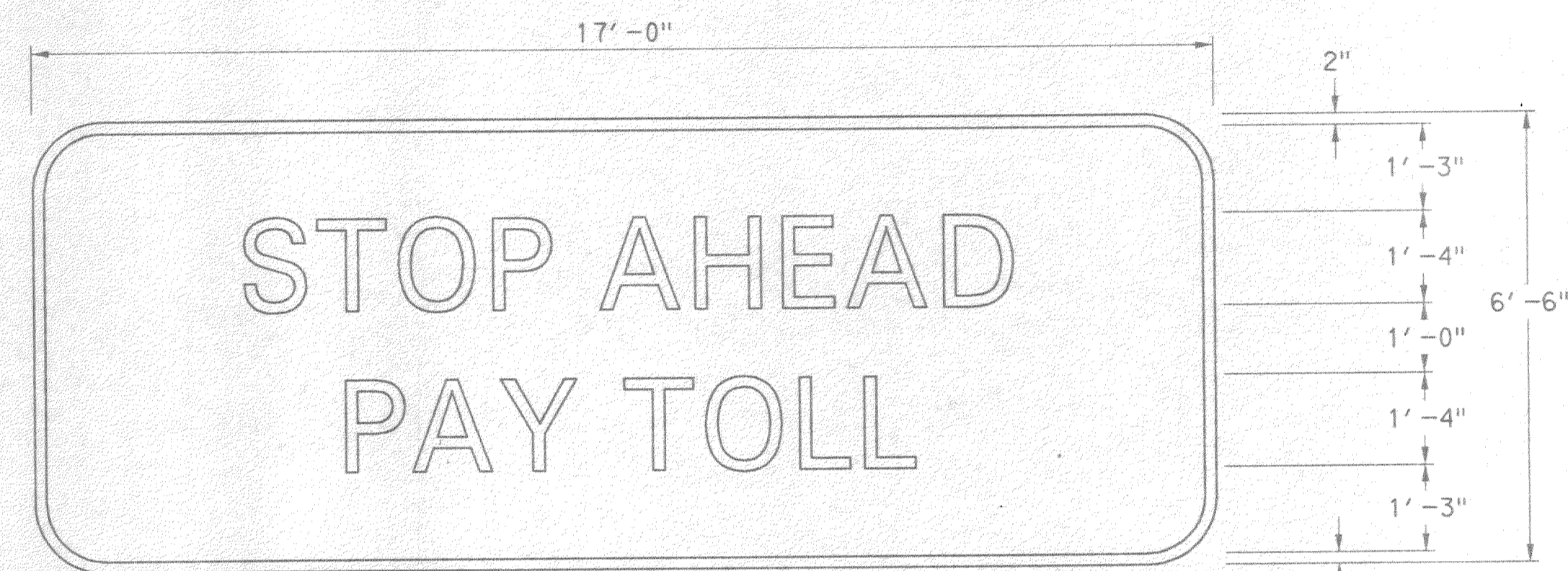
STA. 9+75
 STA. 26+25
 STA. 35+75

LEGEND : BLACK
 BORDER : BLACK
 BACKGROUND : YELLOW
 SHEETING : HIGH REFLECTIVE (TY C)
 BORDER RADIUS : 1'



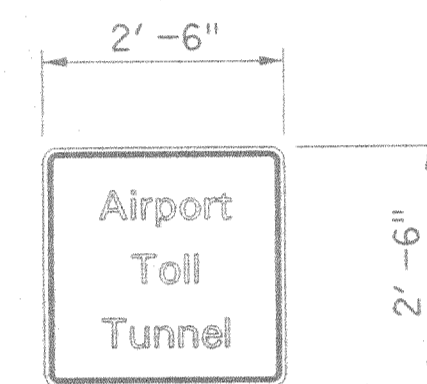
STA. 1+75

LEGEND : BLACK
 BORDER : BLACK
 BACKGROUND : YELLOW
 SHEETING : HIGH REFLECTIVE (TY C)
 BORDER RADIUS : 1'



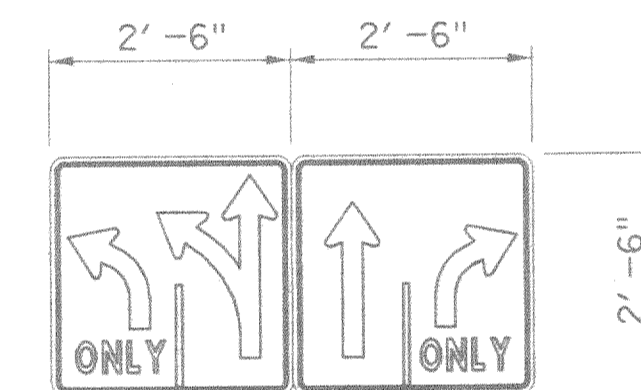
STA. 6+00

LEGEND : WHITE
 BORDER : WHITE
 BACKGROUND : GREEN
 SHEETING : HIGH REFLECTIVE (TY C)
 BORDER RADIUS : 1'




2 ON W. KELLER SPRINGS RD.
 2 ON E. KELLER SPRINGS RD.
 2 ON N. MIDWAY RD.
 2 ON S. MIDWAY RD.
 2 ON N. ADDISON RD.
 2 ON S. ADDISON RD.

LEGEND : WHITE
 BORDER : WHITE
 BACKGROUND : GREEN
 SHEETING : HIGH REFLECTIVE (TY C)



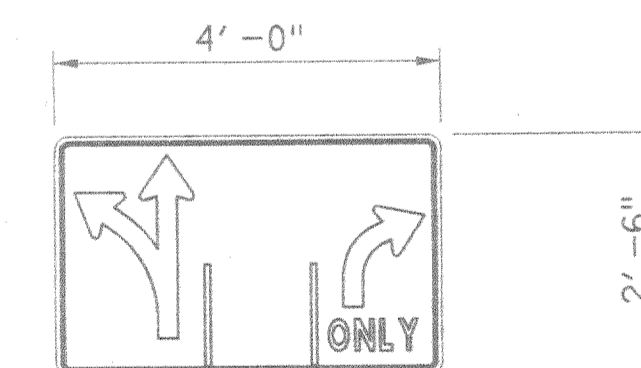
STA. 1+75

LEGEND : BLACK
 BORDER : BLACK
 BACKGROUND : WHITE
 SHEETING : HIGH REFLECTIVE (TY C)



STA. 35+75

LEGEND : WHITE
 BORDER : WHITE
 BACKGROUND : GREEN
 SHEETING : HIGH REFLECTIVE (TY C)
 BORDER RADIUS : 1'



STA. 35+15

LEGEND : BLACK
 BORDER : BLACK
 BACKGROUND : WHITE
 SHEETING : HIGH REFLECTIVE (TY C)

PRELIMINARY - FOR REVIEW ONLY
 These documents are for Design Review and not intended for Construction, Bidding or Permit Purposes. They were prepared by, or under supervision of, RICHARD K. LAIRD 59187 6/13/96
 Type of Print Name PE Date

No.	REVISION	BY	DATE
TEXAS TURNPIKE AUTHORITY ADDISON AIRPORT TUNNEL			
SIGN DETAILS			
GINN THE GINN CORPORATION			SECTION XIII
DRAWN:	DATE:	DESIGNED:	DATE:
CHECKED:	DATE:	SCALE:	1/2" = 1' - 0"
CONTRACT No. DNT-260 SHEET 6 OF 6			

