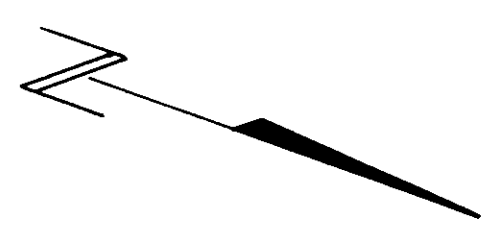
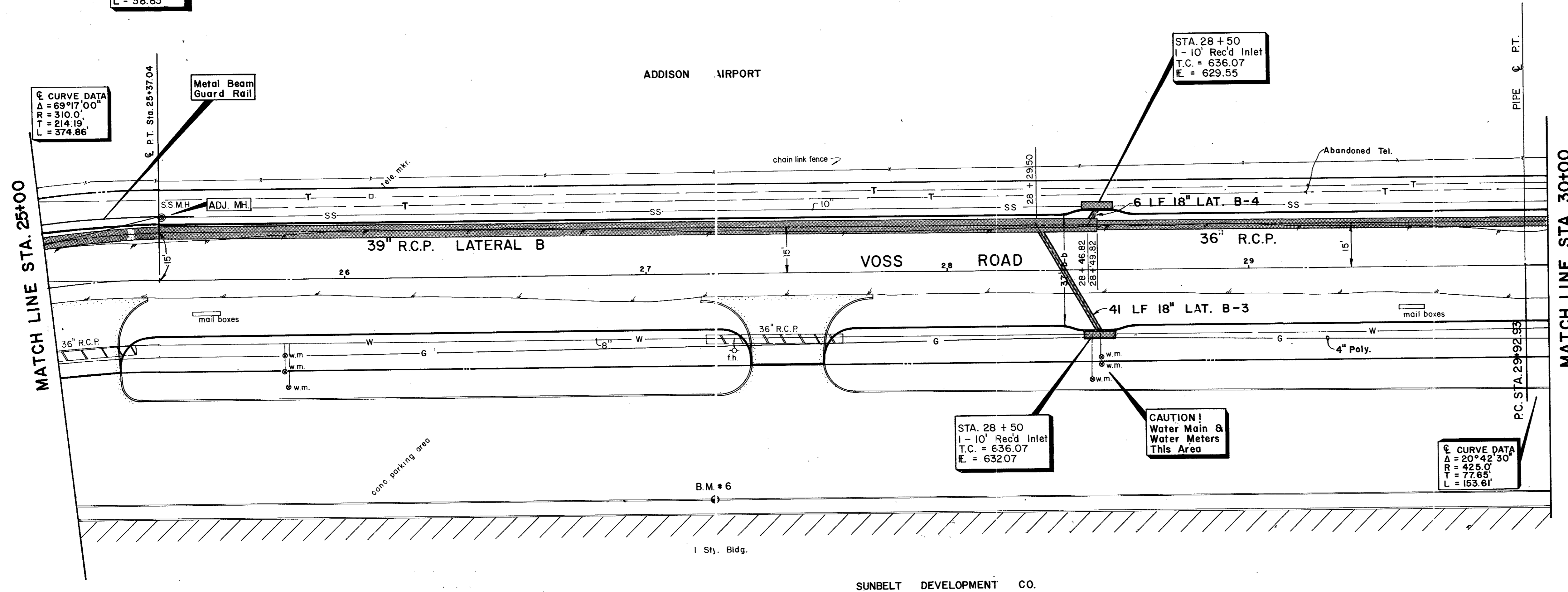


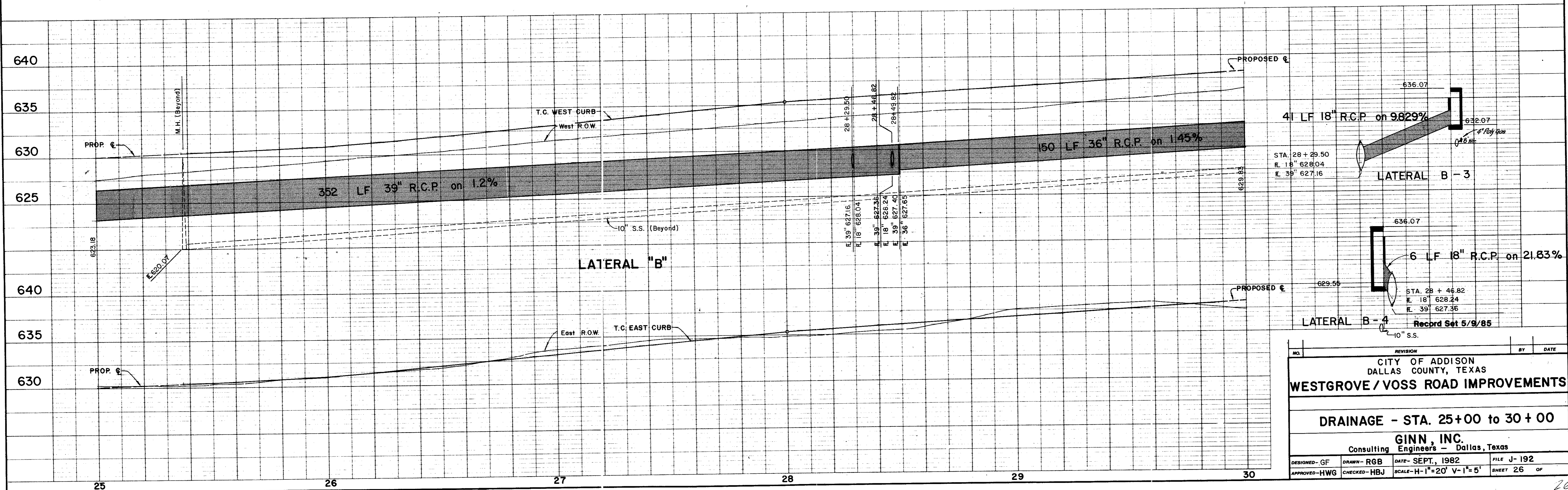
PIPE DATA  
 $\Delta = 6^\circ 50' 45''$   
 $R = 325.0'$   
 $T = 19.44'$   
 $L = 38.83'$

CURVE DATA  
 $\Delta = 69^\circ 17' 00''$   
 $R = 310.0'$   
 $T = 214.19'$   
 $L = 374.86'$



B.M. #6 - "D" cut on T.C. 39" Rt. Sta. 27+20  
 (16518. Westgrove)  
 ELEV. 635.71

SUNBELT DEVELOPMENT CO.



NO.	REVISION	BY	DATE
CITY OF ADDISON DALLAS COUNTY, TEXAS			
<b>WESTGROVE / VOSS ROAD IMPROVEMENTS</b>			
<b>DRAINAGE - STA. 25+00 to 30+00</b>			
<b>GINN, INC.</b> Consulting Engineers - Dallas, Texas			
DESIGNED - GF	DRAWN - RGB	DATE - SEPT., 1982	FILE J-192
APPROVED - HWG	CHECKED - HBJ	SCALE - H-1"=20' V-1"=5'	SHEET 26 OF