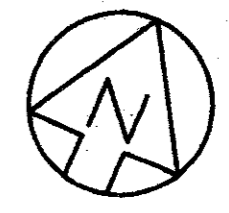
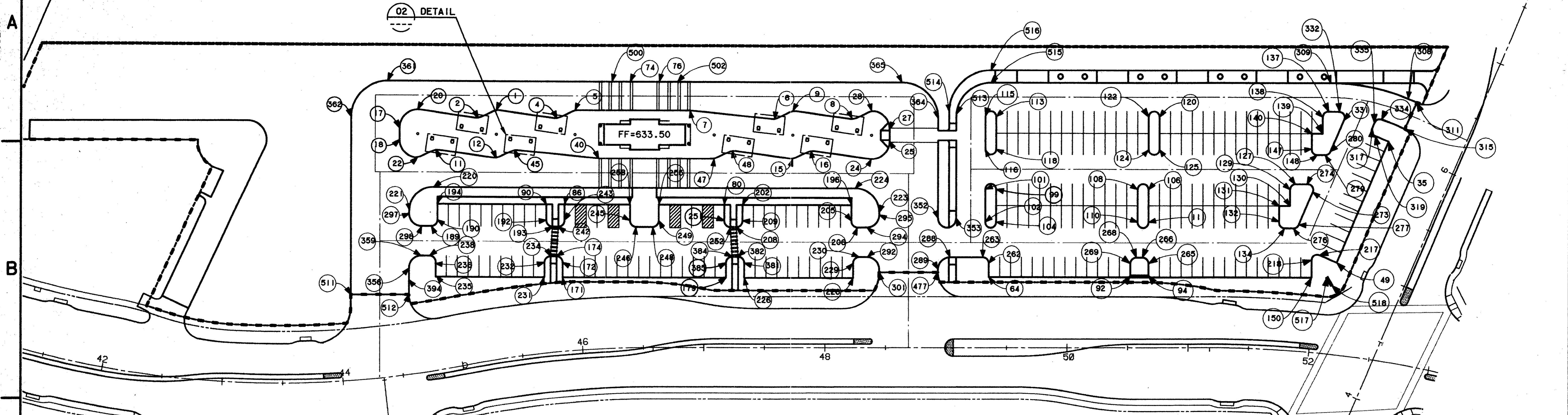


1000-200 DWG No. CC2-000

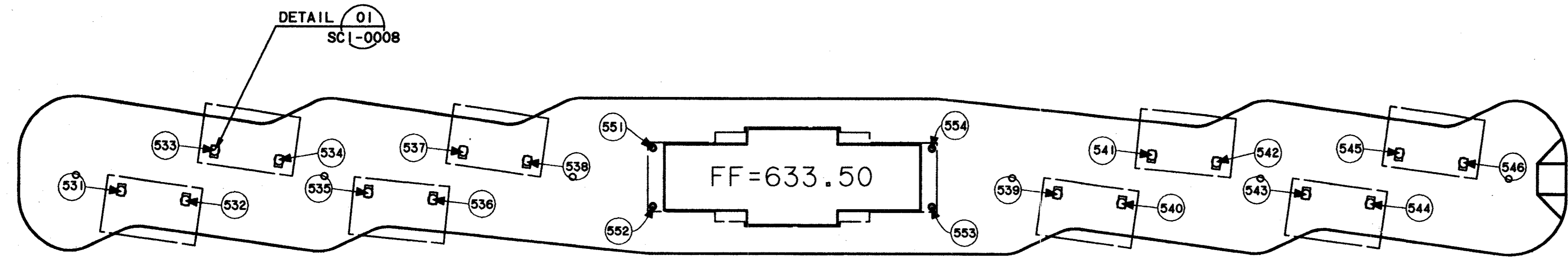


SCALE (IN FEET)  
0 20 40 80

P:\94010\_212\shf\abtbl\02-040  
 14 AUG 97  
 DART.TBL  
 \$(USER)



**HORIZONTAL CONTROL PLAN (01)**  
SCALE: 1"=40'




**PEDESTRAIN PLATFORM (02)**  
SCALE: 1"=20'

**CONFORMED**



- NOTE:
1. REFER TO DWG. CC2-0002 FOR COORDINATE TABLE.
  2. A POINT TO THE CENTER OF A CURVE REFERS TO A POINT OF INTERSECTION.
  3. REFER TO CC6-0002 FOR THE CURVE POINT OF INTERSECTION.
  4. REFER TO RG1-0002 FOR THE EXIST. SURVEY MONUMENTS TO ESTABLISH FACILITIES LAYOUT.

CONTRACT SHEET No. 12 OF 95

REV	DATE	DESCRIPTION	BY	ENG	CHK	APP	REV	DATE	DESCRIPTION	BY	ENG	CHK	APP



WENDY LOPEZ & ASSOC.  
LOCKWOOD, ANDREWS & NEWMAN  
THE SWA GROUP  
GERARD & ASSOCIATES  
ZAXON



SCALE 1"=40'  
DRAWN D. KRUCIAK  
DESIGNED P. ZHAO  
CHECKED V. STEVENS  
IN CHARGE V. STEVENS  
DATE 14 AUG. 1997

**ADDISON TRANSIT CENTER**  
HORIZONTAL CONTROL PLAN

CONTRACT C-97000136 DWG No. CC2-0001 REV 0