

e:\94010.2\12\sh\ab\chcd3.040
14 AUG 97
DART.TBL
\$(USER)

2000-2002 DWG No.

HORIZONTAL CONTROL TABLE


Point	Northing	Easting	Point	Northing	Easting	Point	Northing	Easting	Point	Northing	Easting
1	4850.0590	4294.7050	171	4746.4840	4399.8970	309	5147.8010	4917.1788			
2	4837.6450	4283.7550	172	4757.4800	4395.0990	311	5161.3457	4989.0062			
4	4863.6360	4343.3320	174	4760.0630	4388.5170	315	5137.3445	4988.6013			
5	4876.0500	4354.2820	179	4800.4650	4523.6340	317	5127.2480	4963.5880			
6	4935.6100	4508.3170	189	4740.6742	4284.0554	319	5122.2643	4968.6041			
7	4914.0360	4441.3570	190	4747.2568	4286.6388	331	5123.6153	4939.5995			
8	4961.6010	4567.8940	192	4783.2451	4369.1297	332	5128.2713	4932.8192			
9	4948.0240	4519.2660	193	4780.6622	4375.7120	334	5136.6156	4968.0706			
11	4799.8190	4262.0710	194	4759.1720	4281.4400	352	4914.8930	4664.6417			
12	4813.3960	4310.6990	196	4895.9280	4594.9040	353	4920.9688	4678.3558			
15	4911.3610	4535.2600	202	4859.9390	4512.4130	356	4702.1130	4280.6930			
16	4923.7750	4546.2100	205	4884.0122	4600.1032	359	4715.2775	4285.8605			
17	4804.3210	4227.3760	206	4881.4287	4606.6850	361	4836.1018	4202.6911			
18	4795.1560	4231.3750	208	4841.4419	4515.0285	362	4796.5760	4187.1146			
20	4824.0678	4235.1271	209	4848.0242	4517.6121	364	4990.5083	4631.6540			
22	4787.4048	4251.1215	217	5014.2534	4966.0397	365	5006.0098	4592.1609			
24	4937.3524	4594.8375	218	5007.2541	4961.4731	381	4817.4595	4532.5841			
25	4957.0989	4602.5883	220	4770.8053	4273.0923	382	4820.0431	4526.0029			
27	4966.2647	4598.5897	221	4744.4747	4262.7587	384	4818.0445	4521.4203			
28	4974.0154	4578.8431	223	4899.6226	4618.3892	385	4811.4618	4518.8361			
35	5122.3020	4980.6020	224	4909.9570	4592.0606	394	4693.3715	4284.5072			
40	4847.3840	4388.6080	226	4806.4620	4537.3830	477	4874.7990	4682.1308			
45	4825.8100	4321.6490	228	4842.4510	4619.8740	511	4662.9450	4245.4120			
47	4885.3710	4475.6830	229	4855.4491	4619.6578	512	4682.1390	4289.4090			
48	4897.7840	4486.6320	230	4860.0318	4617.6582	513	4997.8820	4644.8030			
49	5014.3020	4980.9530	231	4740.4860	4386.1480	514	4999.1480	4637.7040			
64	4888.1516	4722.1311	232	4751.4820	4381.3510	515	5035.3990	4659.5300			
80	4853.9420	4498.6680	234	4758.0632	4383.9346	516	5044.5650	4655.5310			
86	4801.1600	4377.6790	235	4704.4990	4303.6570	517	5000.2990	4978.2720			
90	4795.1610	4363.9300	236	4715.4930	4298.8610	518	4995.5890	4984.7380			
92	4936.3086	4828.7711	238	4718.0771	4292.2786	531	4806.6390	4255.6690			
94	4942.3076	4842.5181	242	4782.6612	4380.2937	532	4811.2120	4272.0440			
99	4956.0820	4699.0410	243	4789.2433	4382.8776	533	4826.2540	4273.7830			
101	4952.4831	4690.7923	245	4810.9090	4432.5520	534	4830.8250	4290.1570			
102	4927.7360	4701.5880	246	4808.3310	4439.1320	535	4832.3730	4314.9820			
104	4931.3343	4709.8377	248	4813.7710	4451.6020	536	4837.5870	4331.1630			
106	5006.4640	4814.5300	249	4820.3530	4454.1850	537	4852.2450	4333.3600			
108	5002.8655	4806.2809	251	4842.0271	4503.8655	538	4856.8160	4349.7340			
110	4978.1180	4817.0771	252	4839.4434	4510.4479	539	4904.6050	4480.2300			
111	4981.7167	4825.3263	255	4832.2610	4448.9710	540	4909.1780	4496.6050			
113	5011.0760	4675.0500	258	4822.8230	4427.3360	541	4923.8350	4498.8040			
115	5007.4777	4666.8006	262	4898.2335	4717.7325	542	4929.0480	4514.9850			
116	4982.7300	4677.5970	263	4900.8175	4711.1504	543	4930.5950	4539.8080			
118	4986.3289	4685.8461	265	4951.0139	4838.7214	544	4935.1680	4556.1830			
120	5065.0580	4798.7880	266	4953.5980	4832.1390	545	4950.2100	4557.9220			
122	5061.4588	4790.5384	268	4951.5987	4827.5552	546	4954.7810	4574.2960			
124	5036.7113	4801.3346	269	4945.0166	4824.9719	551	4872.9910	4378.5310			
125	5040.3100	4809.5838	273	5058.4080	4939.8121	552	4859.2410	4384.5280			
127	5059.3720	4924.5530	274	5062.9747	4932.8129	553	4888.4320	4451.4380			
129	5052.7896	4921.9694	276	5025.4832	4936.9031	554	4902.1810	4445.4400			
130	5040.8740	4927.1680	277	5030.0821	4939.9036						
131	5037.2750	4918.9180	279	5090.8522	4936.6910						
132	5025.3600	4924.1170	280	5095.4507	4939.6912						
134	5022.7763	4930.6987	288	4890.0201	4686.4016						
137	5125.1626	4925.3089	289	4876.9030	4681.2141						
138	5118.5804	4922.7253	292	4862.6320	4623.6170						
139	5106.6650	4927.9230	294	4884.6289	4614.0203						
140	5103.0660	4919.6740	295	4897.7928	4619.1872						
147	5091.1507	4924.8725	297	4742.6428	4263.5585						
148	5088.5671	4931.4547	298	4737.4755	4276.7230						
150	4994.9146	4966.8561	301	4855.2747	4637.7345						
166	4862.6320	4623.6170	308	5161.3148	4981.3150						

Professional Certification
 I, Wendy Lopez, a duly Licensed Professional Engineer in the State of Texas, hereby certify that I am the author of the above information and that it is true and correct to the best of my knowledge and belief.
 WENDY LOPEZ
 7-7-99



CONFORMED

CONTRACT SHEET No. 13 OF 95

REV	DATE	DESCRIPTION	BY	ENG	CHK	APP	REV	DATE	DESCRIPTION	BY	ENG	CHK	APP
△							△						
△							△						
△							△						
△							△						
△							△						
△							△						



WENDY LOPEZ & ASSOC.
 LOCKWOOD, ANDREWS & NEWMAN
 THE SWA GROUP
 GERARD & ASSOCIATES
 ZAXON



SCALE	N.T.S.
DRAWN	D. KRUCIAK
DESIGNED	P. ZHAO
CHECKED	V. STEVENS
IN CHARGE	V. STEVENS
DATE	14 AUG. 1997

ADDISON TRANSIT CENTER
HORIZONTAL CONTROL TABLE

CONTRACT C-97000136 DWG No. CC2-0002 REV 0