


1000-2301 ON 9AD

MAJOR FIBER OPTIC LINES, GAS LINE, PETROLEUM PIPE LINE, AS WELL AS STORM SEWER AND WASTEWATER LINES EXIST WITHIN OR NEAR THIS 100' R.O.W. CONTRACTOR SHALL COORDINATE WITH THESE UTILITY COMPANY/AGENCIES AND SHALL EXERCISE EXTREME CARE WHEN WORKING WITHIN THIS AREA. CONTRACTOR IS RESPONSIBLE FOR ANY AND ALL COSTS INCURRED DUE TO DAMAGE OF LINES.



SCALE (IN FEET)
0 20 40 80

c:\cadd\94010.212\sh\abctcu101.c
 02 MAR 98
 DART.TBL
 \$(USER)

4" SP TELECOM CONDUIT
EXISTING MFS MANHOLES (SEE NOTE NO. 1)

EXISTING MFS MANHOLE (SEE NOTE NO. 1)

ARAPAHO ROAD (REALIGNED ROADWAY BY OTHERS)

- NOTES:**
- EXIST. FIBER OPTIC MANHOLE WILL BE ADJUSTED TO GRADE BY MCI/QWEST DURING CONSTRUCTION. CONTRACTOR TO COORDINATE WITH: GEORGE McELVAIN - 303/291-1419 SENIOR MANAGER - RELOCATIONS QWEST 555 17th ST. DENVER, CO. 80202 48 HOURS PRIOR TO ANY EXCAVATION.
 - SEE DWG NO. GCI-0004 FOR GENERAL NOTES

Second (Professional) Certification
 I hereby certify that the information furnished on this drawing is true and correct to the best of my knowledge and belief, and that I am a duly Licensed Professional Engineer in the State of Texas.
 Date: 8/14/97
 Signature: [Handwritten Signature]
 Title: PRESIDENT

CONFORMED



CONTRACT SHEET No. 32 OF 95

**ADDISON
TRANSIT CENTER
EXISTING UTILITIES
LAYOUT**

REV	DATE	DESCRIPTION	BY	ENG	CHK	APP	REV	DATE	DESCRIPTION	BY	ENG	CHK	APP



WENDY LOPEZ & ASSOC.
 LOCKWOOD, ANDREWS & NEWNAM
 THE SWA GROUP
 GERARD & ASSOCIATES
 ZAXON



SCALE 1"=40'
 DRAWN D. KRUCIAK
 DESIGNED P. ZHAO
 CHECKED V. STEVENS
 IN CHARGE V. STEVENS
 DATE AUG. 14, 1997

CONTRACT C-97000136 DWG No. UC2-0001 REV 0