


SCALE (IN FEET)
0 20 40 80

- NOTES:
1. THE PROPOSED WATER LINE AND THE ASSOCIATED FIRE HYDRANTS ALONG ARAPAHO ROAD WILL BE DESIGNED AND CONSTRUCTED BY THE TOWN OF ADDISON WITH THE ARAPAHO ROAD PROJECT. THE WATER LINE WILL BE CONSTRUCTED BEHIND THE NORTH CURB OF ARAPAHO ROAD.
 2. THE TOWN OF ADDISON WILL CONSTRUCT THE PROPOSED SANITARY SEWER FROM THE EXISTING LINE IN ARAPAHO ROAD TO THE NEW MANHOLE ON THE SITE.

Approved (Site-Specific) Classification
 I hereby certify that the information on which this plan is based is true and correct to the best of my knowledge and belief, and that I am a duly licensed Professional Engineer in the State of Texas.

 JIM LEADER
 PRESIDENT




CONFORMED

CONTRACT SHEET No. 33 OF 95


ADDISON
TRANSIT CENTER
UTILITY
MODIFICATION PLAN

REV	DATE	DESCRIPTION	BY	ENG	CHK	APP	REV	DATE	DESCRIPTION	BY	ENG	CHK	APP
△	8/31/99	Revised As Built Survey	JDM	JLM									
△													
△													
△													
△													
△													



WENDY LOPEZ & ASSOC.
 LOCKWOOD, ANDREWS & NEWMAN
 THE SWA GROUP
 GERARD & ASSOCIATES
 ZAXON

WLA
 WENDY LOPEZ & ASSOCIATES, INC.
 ENGINEERING • SURVEYING • CONSTRUCTION SERVICES
 285 MARKET CENTER BLVD - SUITE 20
 DALLAS, TEXAS 75201
 (214) 751-7777



SCALE 1"=40'
 DRAWN D. KRUCIAK
 DESIGNED P. ZHAO
 CHECKED V. STEVENS
 IN CHARGE V. STEVENS
 DATE AUG. 14, 1997

CONTRACT C-97000136 DWG No. UC3-0001 REV 0/1