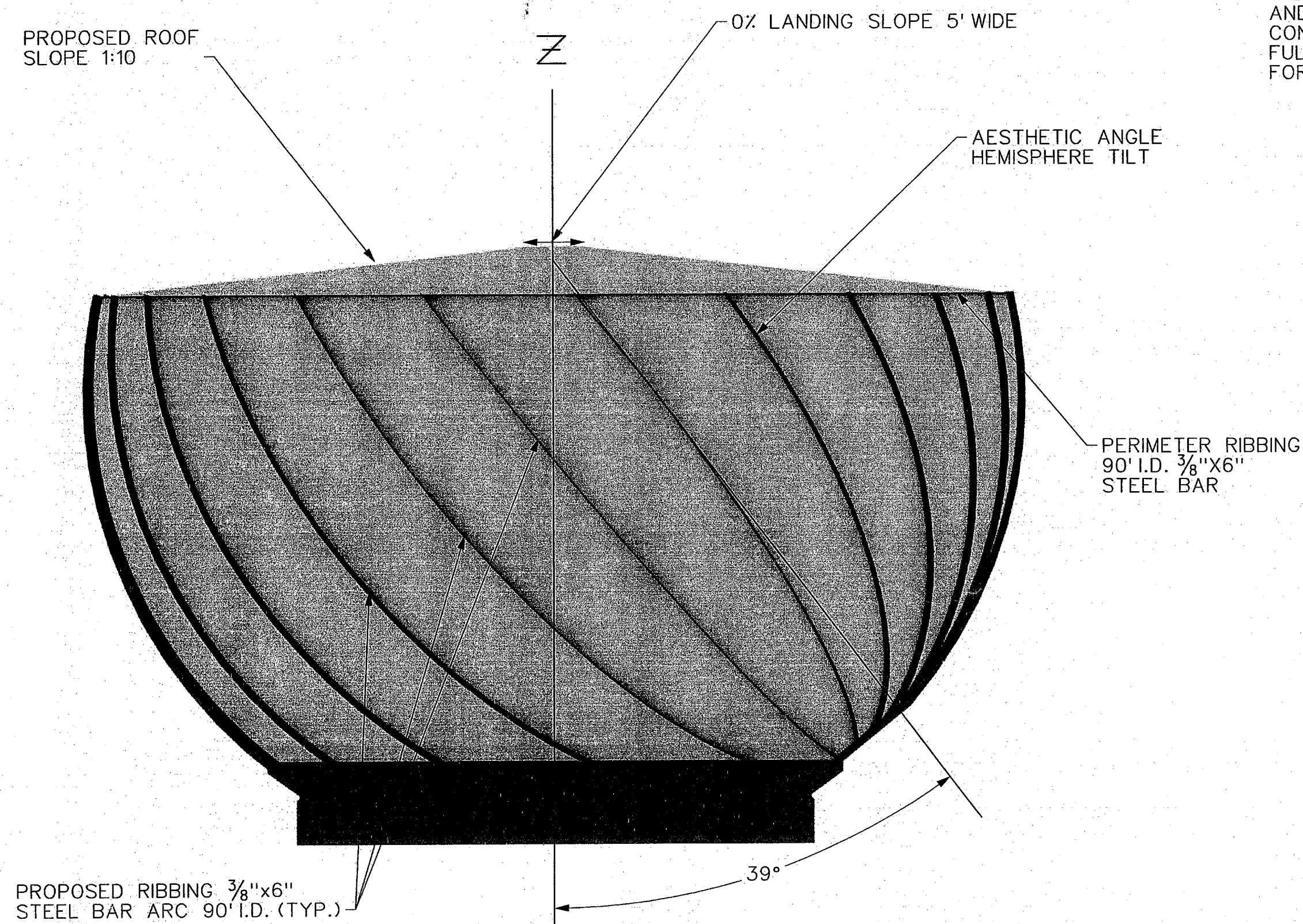
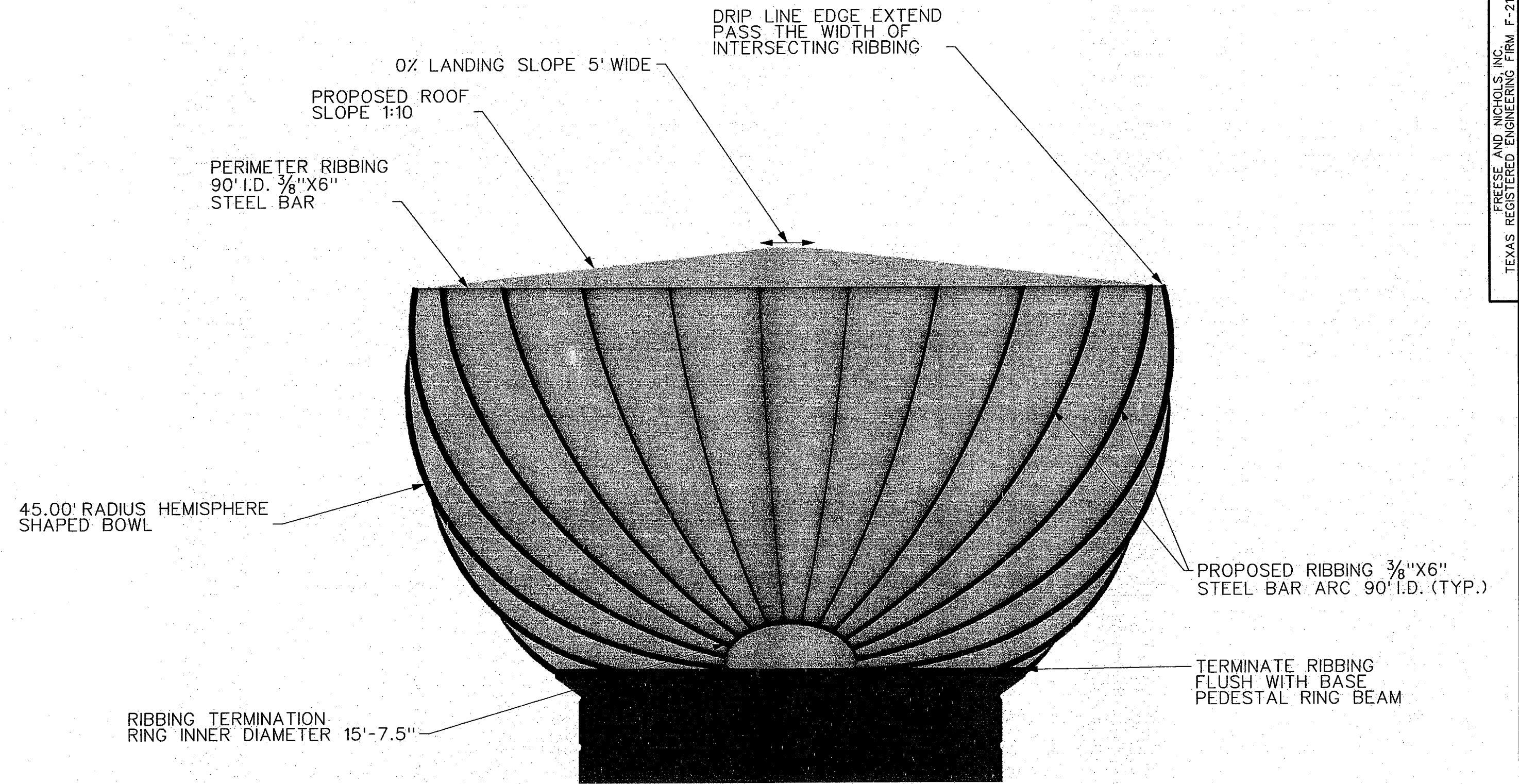


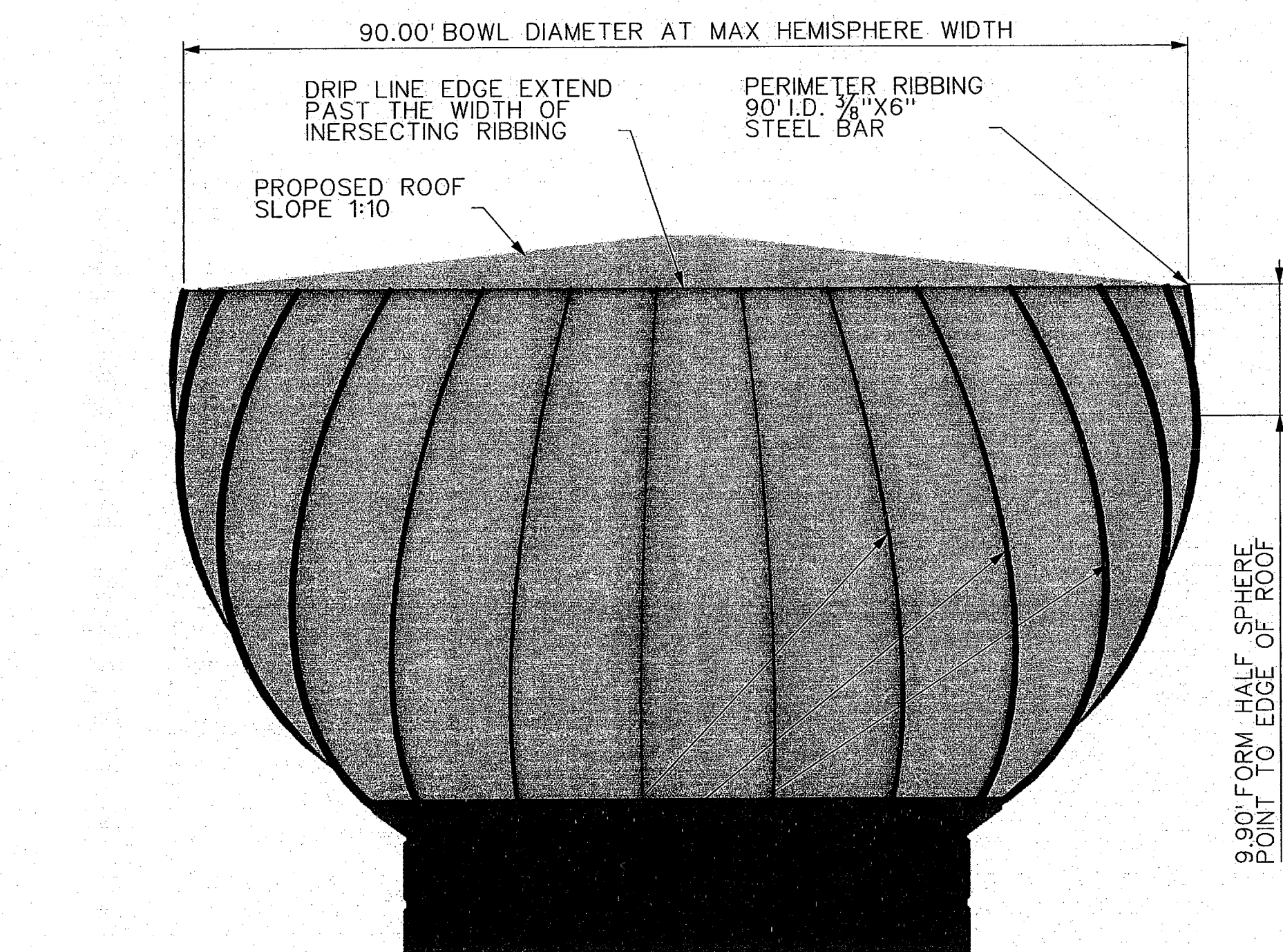
NOTE:  
 1. EACH EDGE OF RIBBINGS AND TERMINATION RING CONTACTING BOWL SHALL BE FULLY WELDED WATER TIGHT FOR FULL LENGTH.



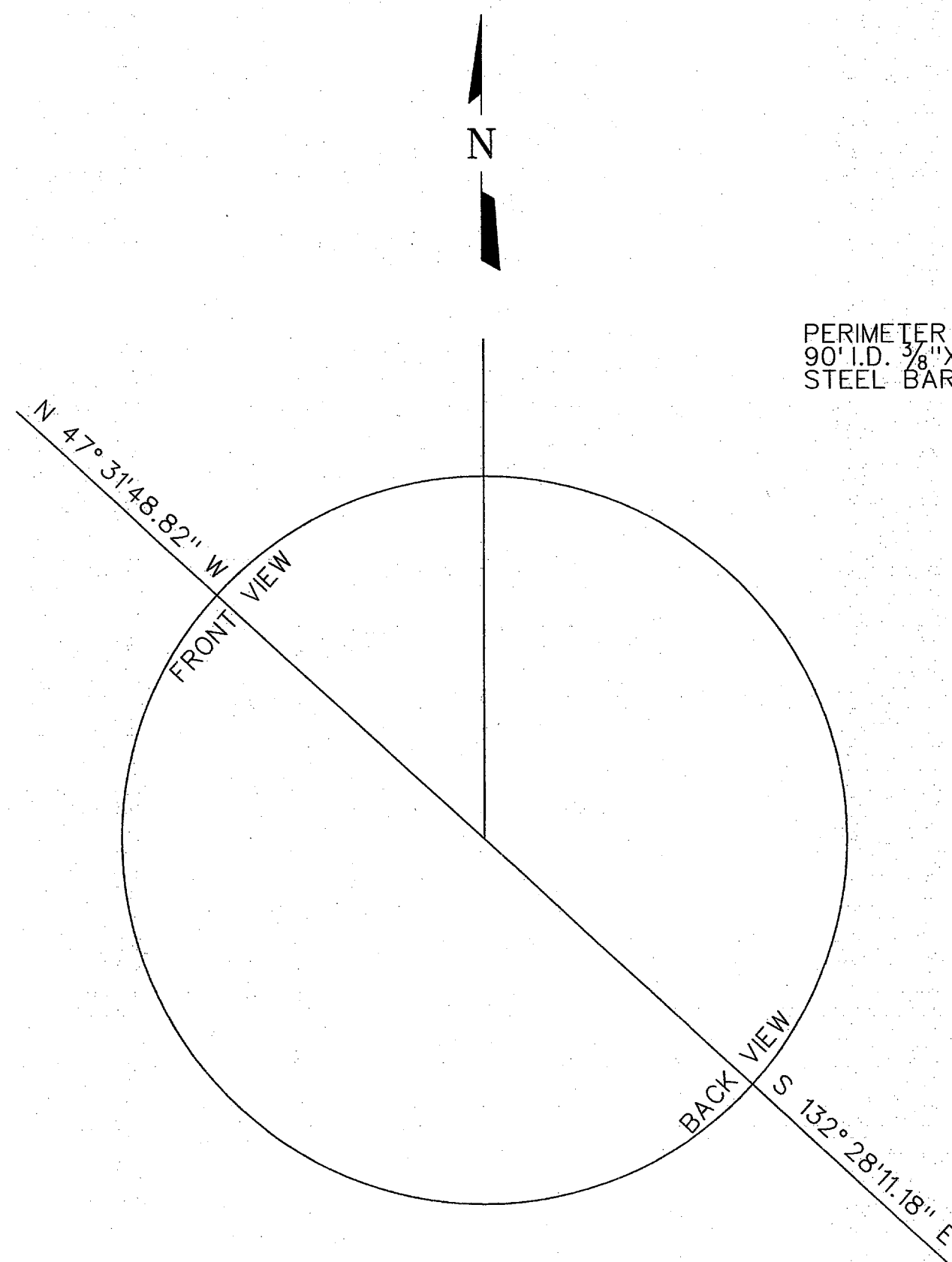
1 SIDE VIEW  
 NOT TO SCALE



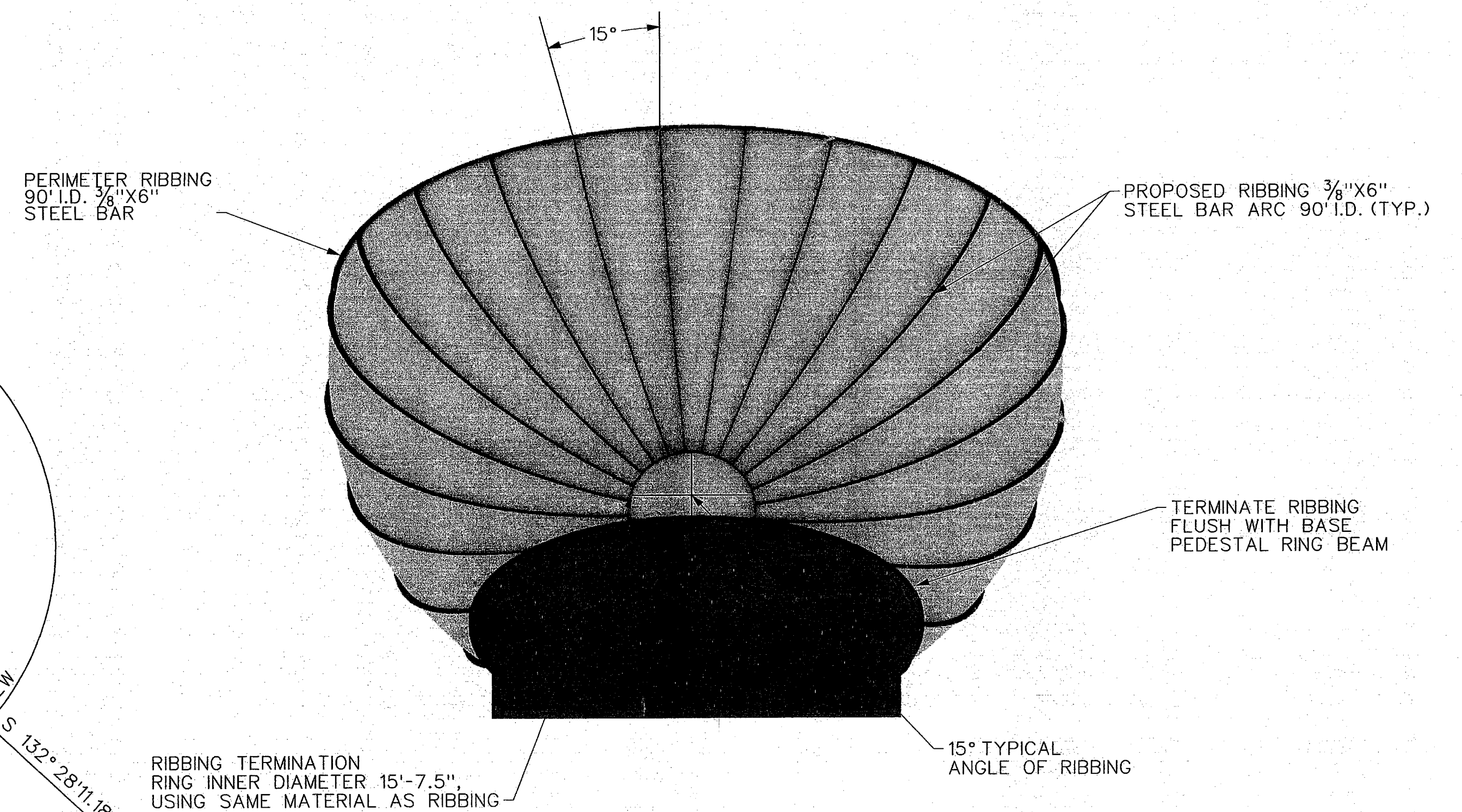
2 FRONT VIEW FACING INTERSECTION  
 ARAPAHO/SURVEYOR  
 NOT TO SCALE



3 BACK VIEW  
 NOT TO SCALE



4 BOWL VIEW  
 KEY MAP  
 NOT TO SCALE



5 39° ANGLE  
 FRONT VIEW  
 NOT TO SCALE

FRESE AND NICHOLS, INC.  
 TEXAS REGISTERED ENGINEERING FIRM F-2144  
 RONALD G. KING  
 810730  
 1-19-11  
*For a file to key*

**FRESE & NICHOLS**  
 2220 San Jacinto Blvd., Suite 330  
 Denton, TX 76205-4800  
 Fax: (940) 387-4677  
 Web: www.frese.com

TOWN OF ADDISON, TEXAS  
 SURVEYOR 1.5 MG EST  
 CIVIL

TANK BOWL DETAIL

NO.	ISSUES	DATE	BY	F&N JOB NO.	DATE	DESIGNED	DRAWN	REVISION	CHECKED	RCK	FILE NAME
				ADD08459	01/21/11	DAT		SB	RJS		CV-EST-DT-TYP02.SHT

VERIFY SCALE Bar is one inch on original drawing. If not one inch on this sheet, adjust scale.

SHEET DT-02

3486rdr.dgn  
 TANKS.DWG  
 Office: Denton  
 Add08459 - N:\Drawings\CV-EST-DT-TYP02.SHT  
 Plot Scale: 10:000  
 Date: 01/19/2011 - 01:30:02 PM  
 Project: Freese and Nichols, Inc.