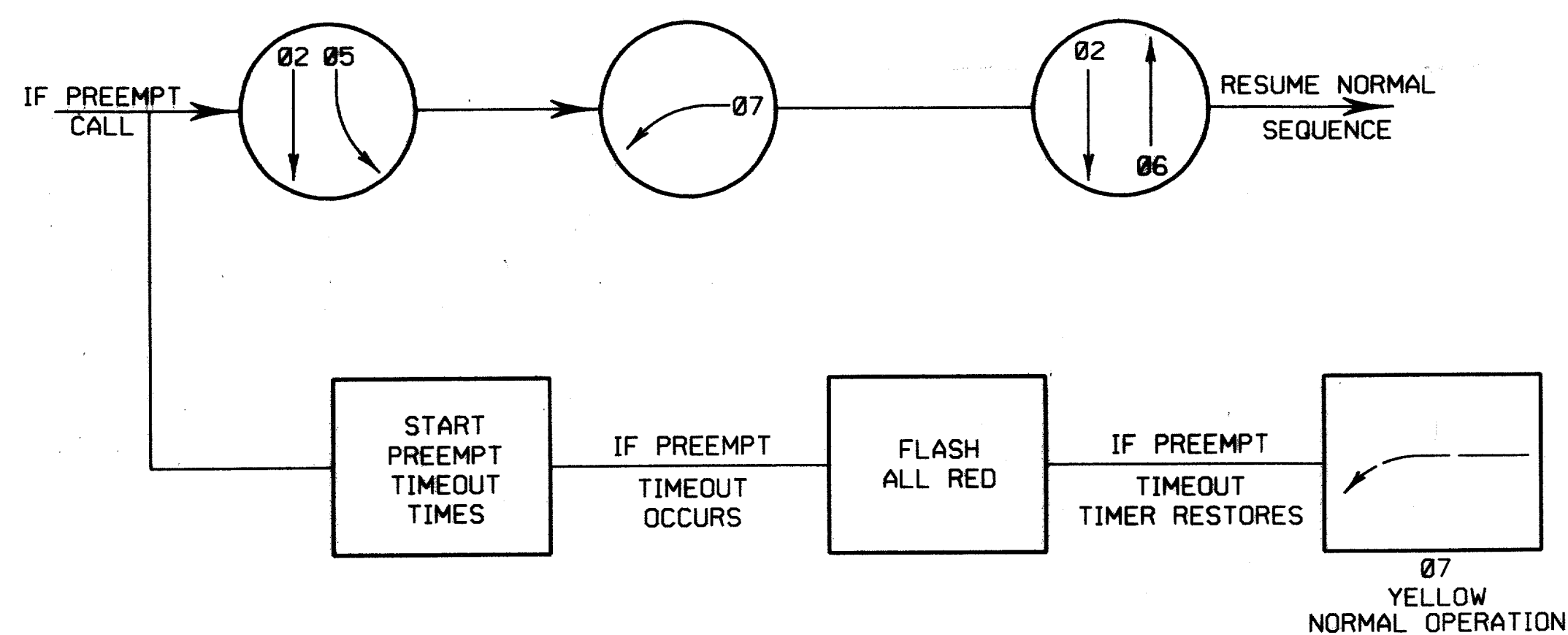
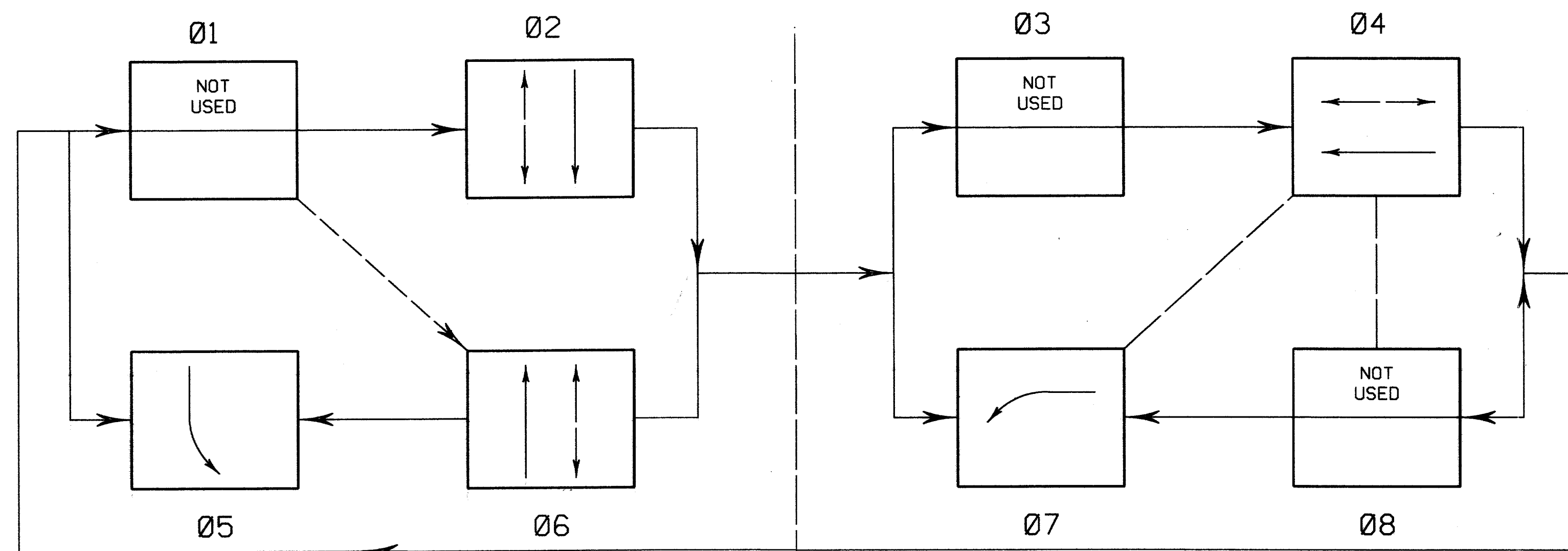


SIGNAL FACES																				
1	2	3	4	5	6	7	8*	9*	10*	11	12	13	14	15	16	17	18	19	20	21
R	R	R	R	R	R	R	R	R	R	R	R	R	DW	DW	DW	DW	DW	DW	DW	DW
Y	Y	Y	Y	Y	Y	Y	Y	Y	Y	Y	Y	Y	W	W	W	W	W	W	W	W
G	G	G	G	G	G	G	G	G	G	G	G	G								
-8	-8			-8	-8			-8												

* FUTURE SIGNAL HEADS




RAILROAD PRE-EMPTION PHASING DIAGRAM



PHASE 4 RIGHT TURN WILL OVERLAP WITH PHASE 5
 PHASE 5 IS PROTECTED
 PHASE 6 RIGHT TURN WILL OVERLAP WITH PHASE 7

COMPATIBILITY LINE



PHASE DIAGRAM						
ARAPAHO ROAD & ADDISON ROAD						
ARAPAHO ROAD						
ADDISON ROAD TO DALLAS NORTH TOLLWAY						
TOWN OF ADDISON, TEXAS						
Huitz-Zollars, Inc./Consulting Engineers Dallas, Fort Worth, Houston, Phoenix, Tustin						
DESIGN	DRAWN	APPR.	SCALE	DATE	PROJECT NO.	NO.
HZI	HZI	DLM	NTS	OCT 97	1772-01	S-3

RECORD DOCUMENTS 6/9/2000
 THESE RECORD DOCUMENTS HAVE BEEN PREPARED BASED ON INFORMATION PROVIDED BY OTHERS. THE CONSULTANT HAS NOT VERIFIED THE ACCURACY AND/OR COMPLETENESS OF THIS INFORMATION AND SHALL NOT BE RESPONSIBLE FOR ANY ERRORS OR OMISSIONS THAT MAY BE INCORPORATED AS A RESULT OF ERRONEOUS INFORMATION PROVIDED BY OTHERS.