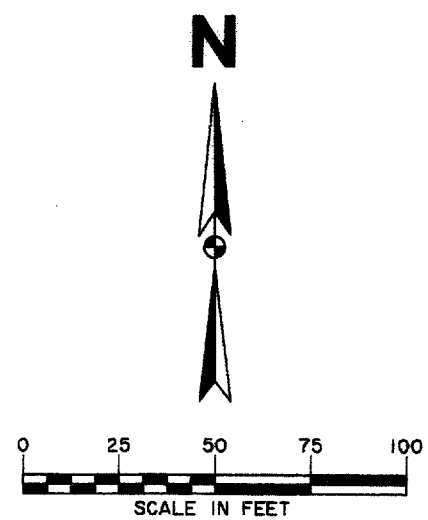


DALLAS AREA RAPID TRANSIT



MATCH LINE

PT 54+85.75

PC 57+07.96

PT 61+25.76

PC 61+62.66

PT 64+35.91

PC 66+51.52

PT 66+65.39





68

69

DALLAS NORTH TOLLWAY


EX. ARAPAHO RD.

SPECTRUM

-  TEMPORARY DETOUR (ASPHALT)
-  UNDER CONSTRUCTION
-  COMPLETED CONSTRUCTION
-  TRAFFIC FLOW DURING CONSTRUCTION

RECORD DOCUMENTS 6/9/2000
 THESE RECORD DOCUMENTS HAVE BEEN PREPARED BASED ON INFORMATION PROVIDED BY OTHERS. THE CONSULTANT HAS NOT VERIFIED THE ACCURACY AND/OR COMPLETENESS OF THIS INFORMATION AND SHALL NOT BE RESPONSIBLE FOR ANY ERRORS OR OMISSIONS THAT MAY BE INCORPORATED AS A RESULT OF ERRONEOUS INFORMATION PROVIDED BY OTHERS.

THE SEAL APPEARING ON THIS DOCUMENT WAS AUTHORIZED BY KENNETH A. ROBERTS, P.E. 55446 ON OCTOBER 24, 1997



CONSTRUCTION SEQUENCING PLAN						
PHASE I						
ARAPAHO ROAD						
ADDISON ROAD TO DALLAS NORTH TOLLWAY						
TOWN OF ADDISON, TEXAS						
Huitt-Zollars, Inc./Consulting Engineers Dallas, Fort Worth, Houston, Phoenix, Tustin						
DESIGN	DRAWN	APPR.	SCALE	DATE	PROJECT NO.	NO.
HZI	HZI	KAR	1"=50'	OCT 97	1772-01	CS-2