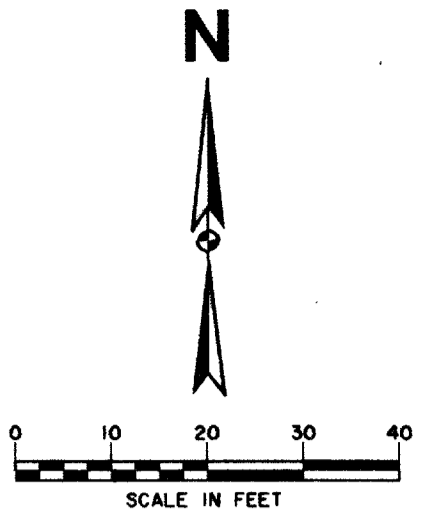


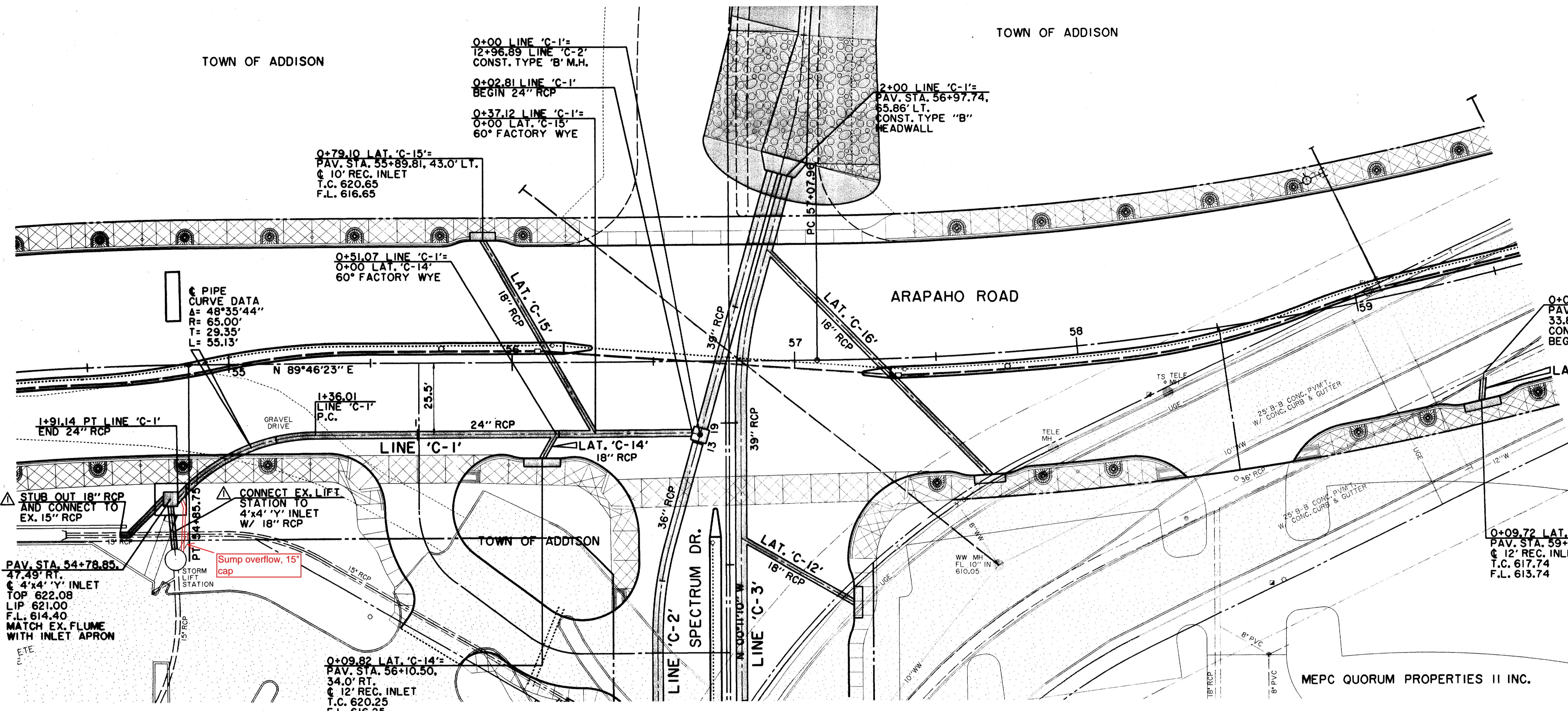
TOWN OF ADDISON

TOWN OF ADDISON



NOTE: VERIFY LOCATION, HORIZONTAL & VERTICAL, OF ALL UTILITIES PRIOR TO CONSTRUCTION OF STORMWATER INLETS & PIPES

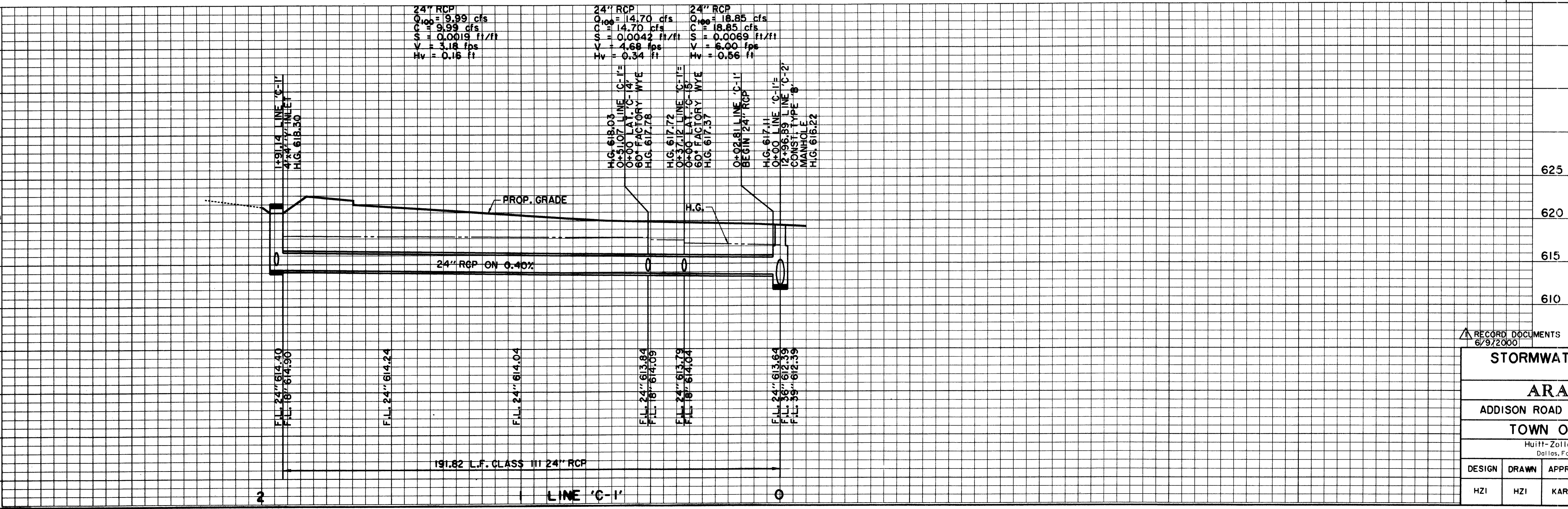
THESE RECORD DOCUMENTS HAVE BEEN PREPARED BASED ON INFORMATION PROVIDED BY OTHERS. THE CONSULTANT HAS NOT VERIFIED THE ACCURACY AND/OR COMPLETENESS OF THIS INFORMATION AND SHALL NOT BE RESPONSIBLE FOR ANY ERRORS OR OMISSIONS THAT MAY BE INCORPORATED AS A RESULT OF ERRONEOUS INFORMATION PROVIDED BY OTHERS.



LEGEND table with symbols for Electric, Telephone, Land Use, Survey, Wastewater, Water, and Misc. items.

CARRAMERICA REALTY LIMITED PARTNERSHIP

MEPC QUORUM PROPERTIES II INC.



BENCHMARKS: USC & GS E-921 DISK IN BRICK WALL OF OLD ADDISON SCHOOL HOUSE... 'C' ON SOUTHEAST CORNER OF CONCRETE WALK AT FRONT ENTRANCE TO 4805 ARAPAHO ROAD.

THE SEAL APPEARING ON THIS DOCUMENT WAS AUTHORIZED BY KENNETH A. ROBERTS, P.E. 55446 ON OCTOBER 24, 1997. Includes professional seal and signature.

Project information table including title 'STORMWATER PLAN & PROFILE ARAPAHO ROAD', designer 'Hull-Zollars, Inc.', and project number 'ST-9'.

Vertical text on the left margin containing project details and dates.