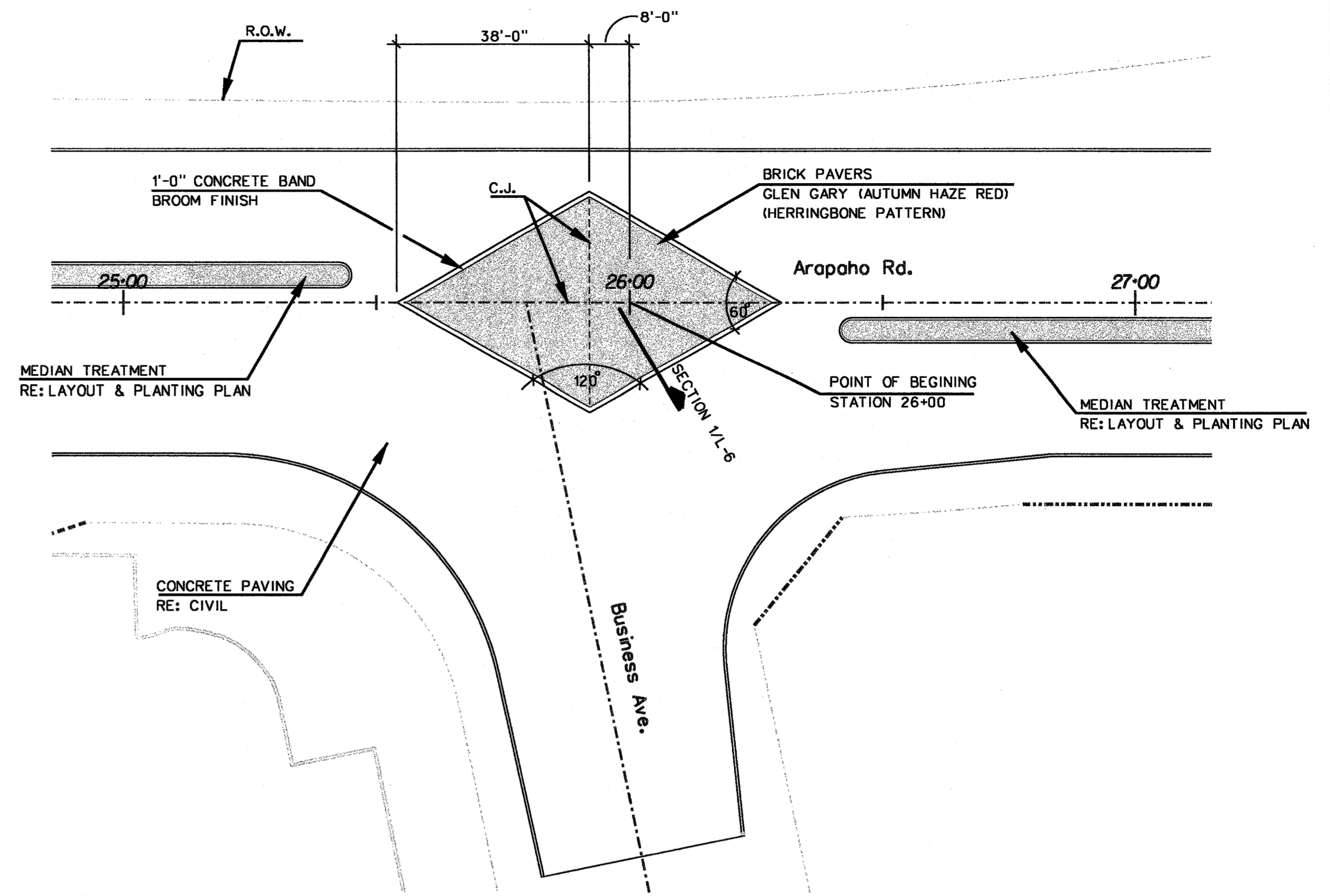
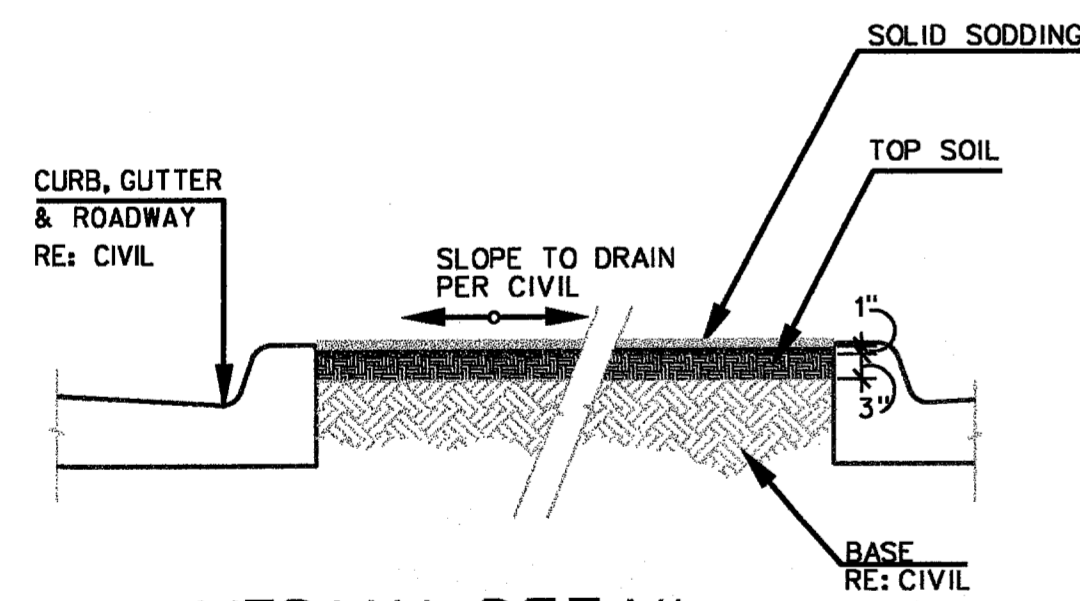


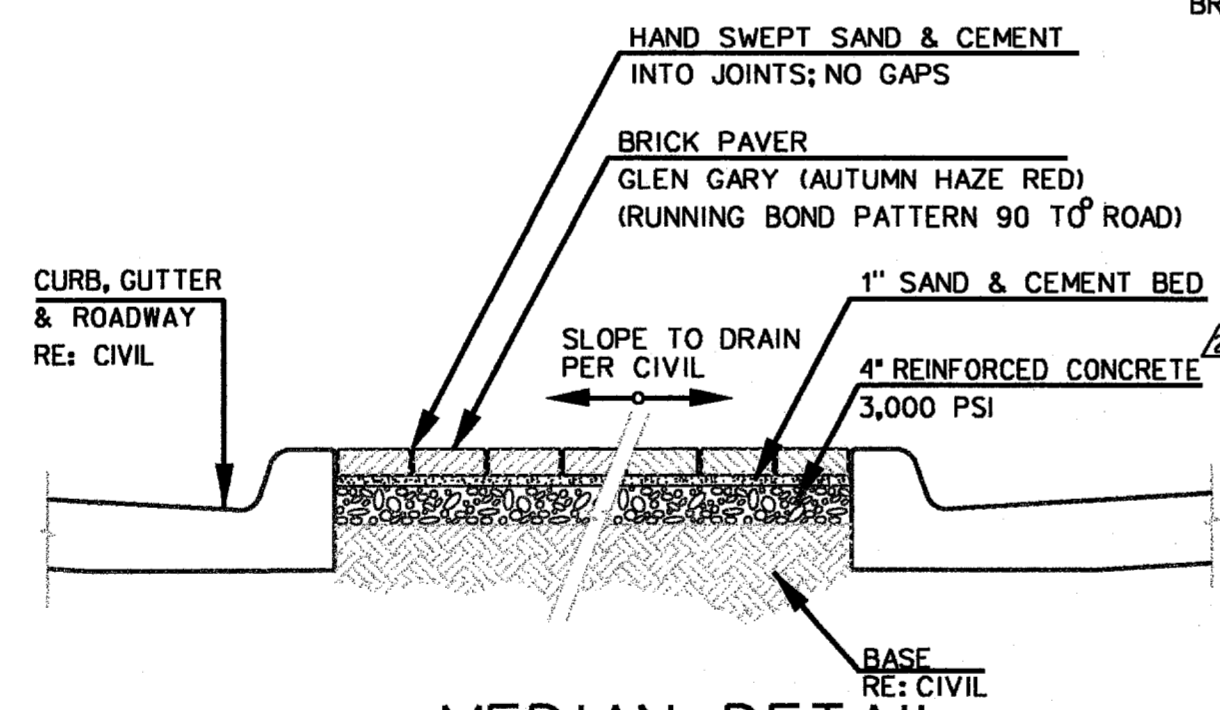
**03 INTERSECTION PAVING PLAN . ARAPAHO & BUSINESS**  
1" = 20'-0"



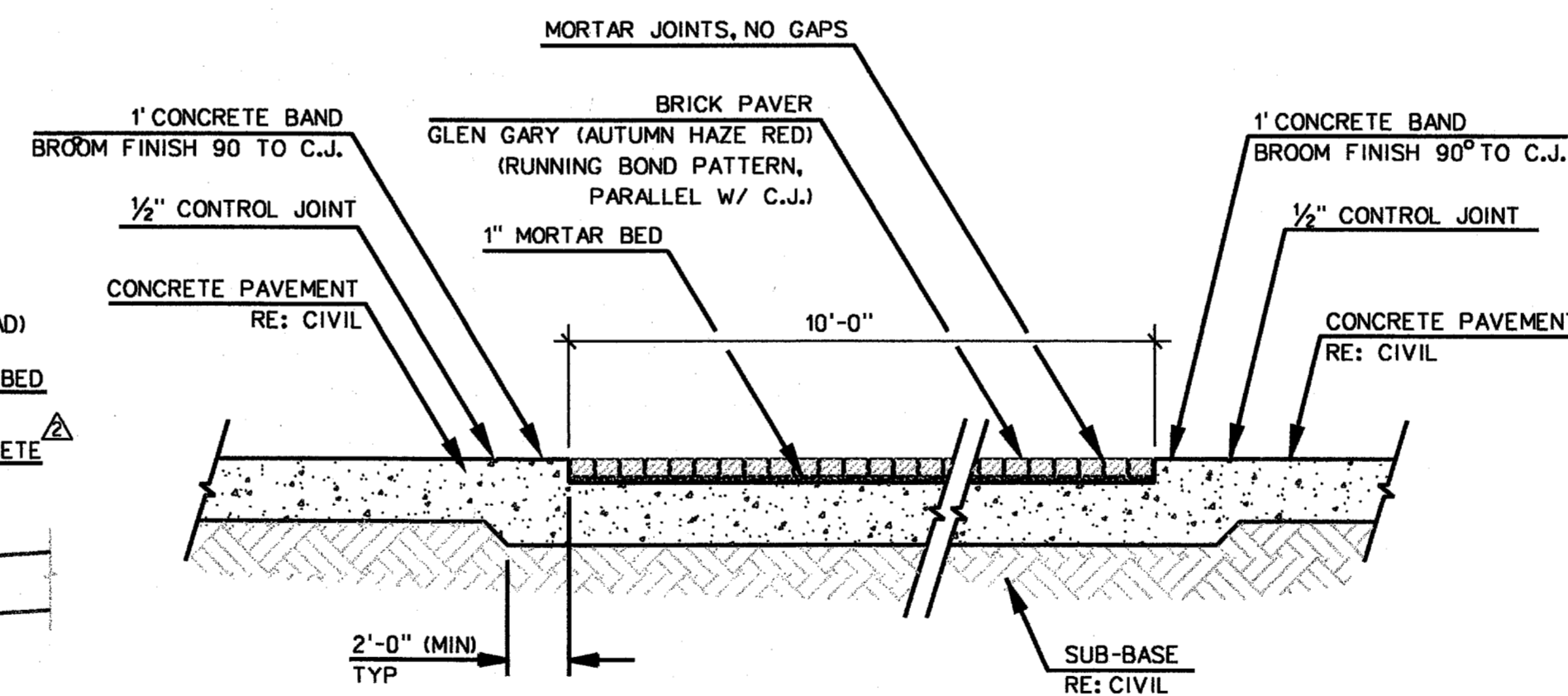
**02 INTERSECTION PAVING PLAN . ARAPAHO & COMMERCIAL**  
1" = 20'-0"



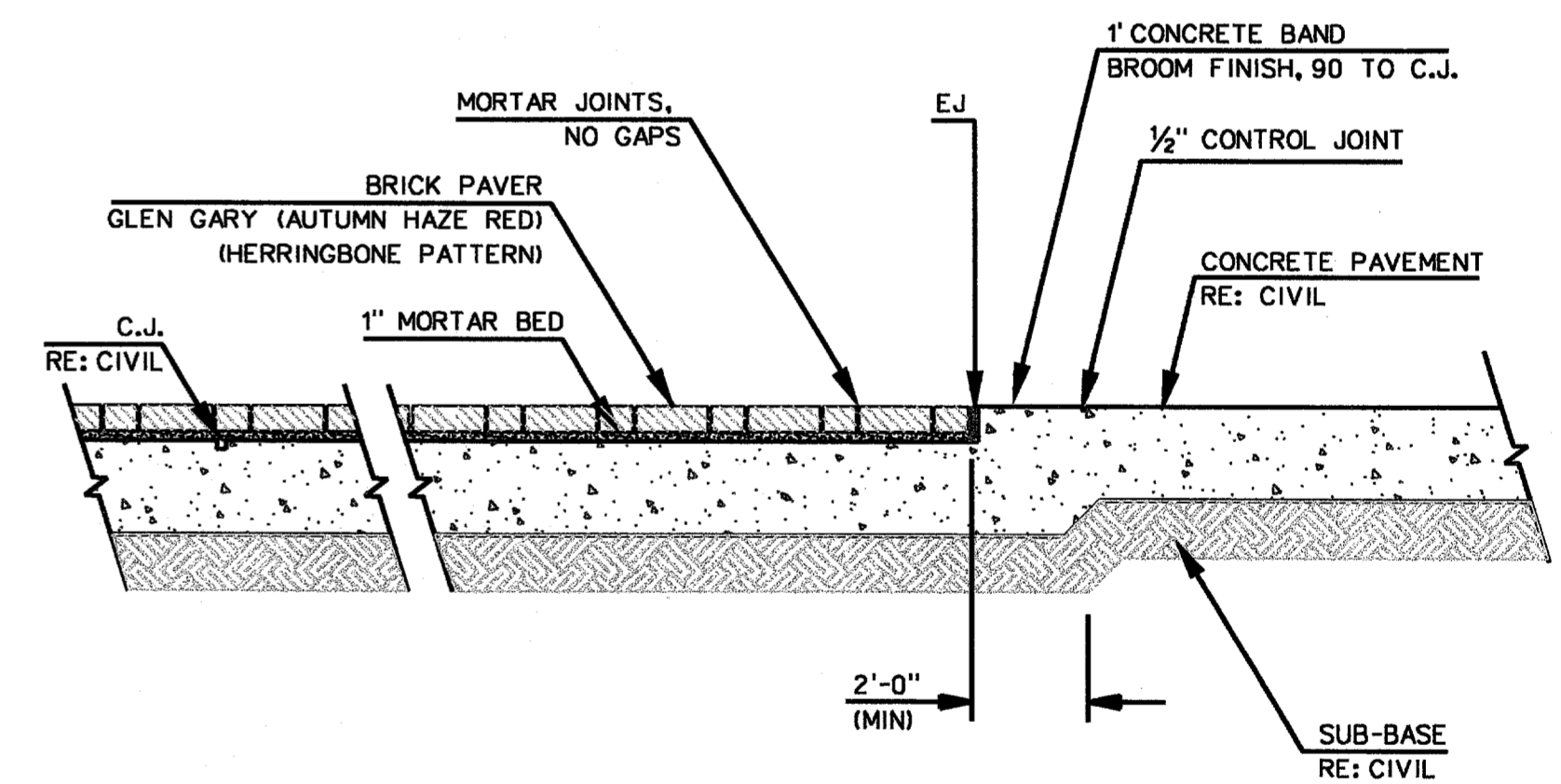
**06 MEDIAN DETAIL**  
NTS



**05 MEDIAN DETAIL**  
NTS



**04 CROSSWALK DETAIL**  
NTS



**01 INTERSECTION PAVING DETAIL**  
NTS



		104	
NO.	DATE	NOTE CHANGE REVISION	MP APPROV.
1/02			
<b>HNTB</b> ARCHITECTS ENGINEERS PLANNERS <i>The HNTB Companies</i>			
<b>ARAPAHO ROAD - PHASE II</b>			
MARSH LANE TO SURVEYOR BOULEVARD			
ENLARGED INTERSECTION PLANS AND DETAILS SITEWORK DETAILS			
TOWN OF ADDISON, TEXAS			
Design	DAB	Drawn	DAB
Check	MP	Check	DAB
DATE	JUN 15	SCALE	1" = 20'
PROJECT NO.	25768	SHEET NO.	L-6