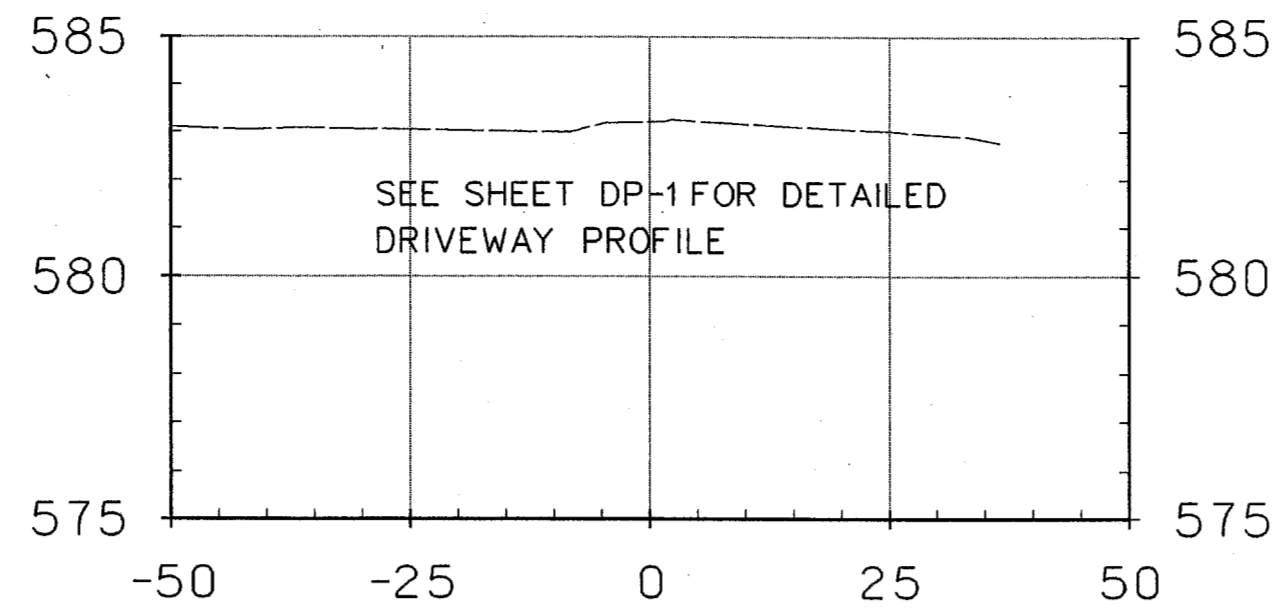
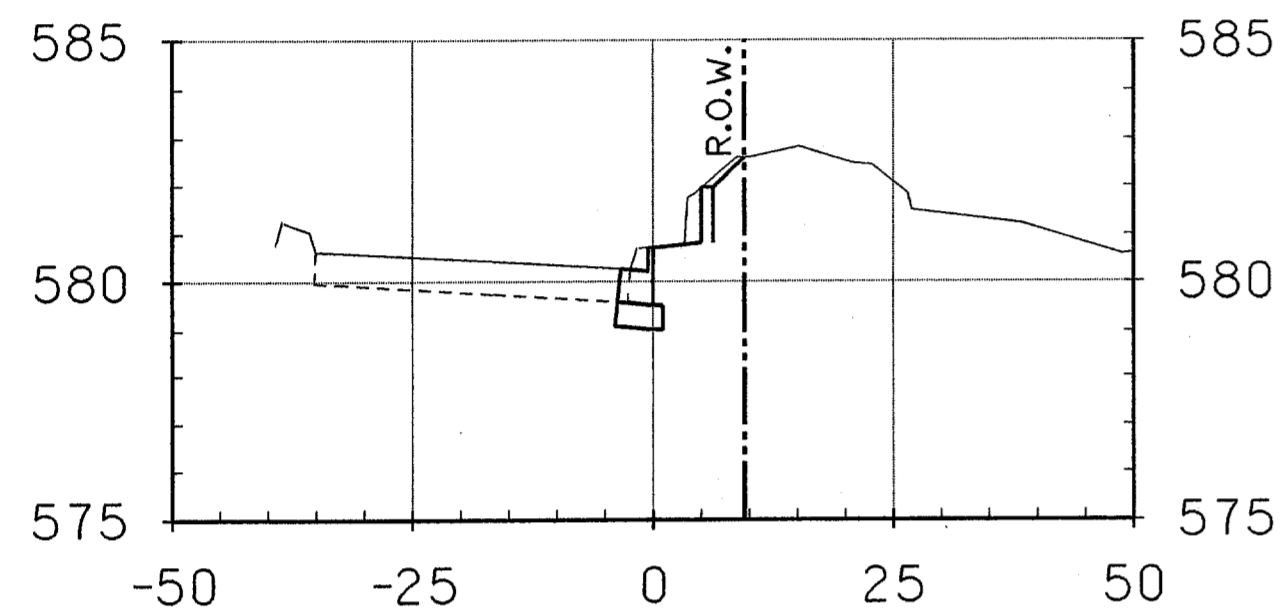


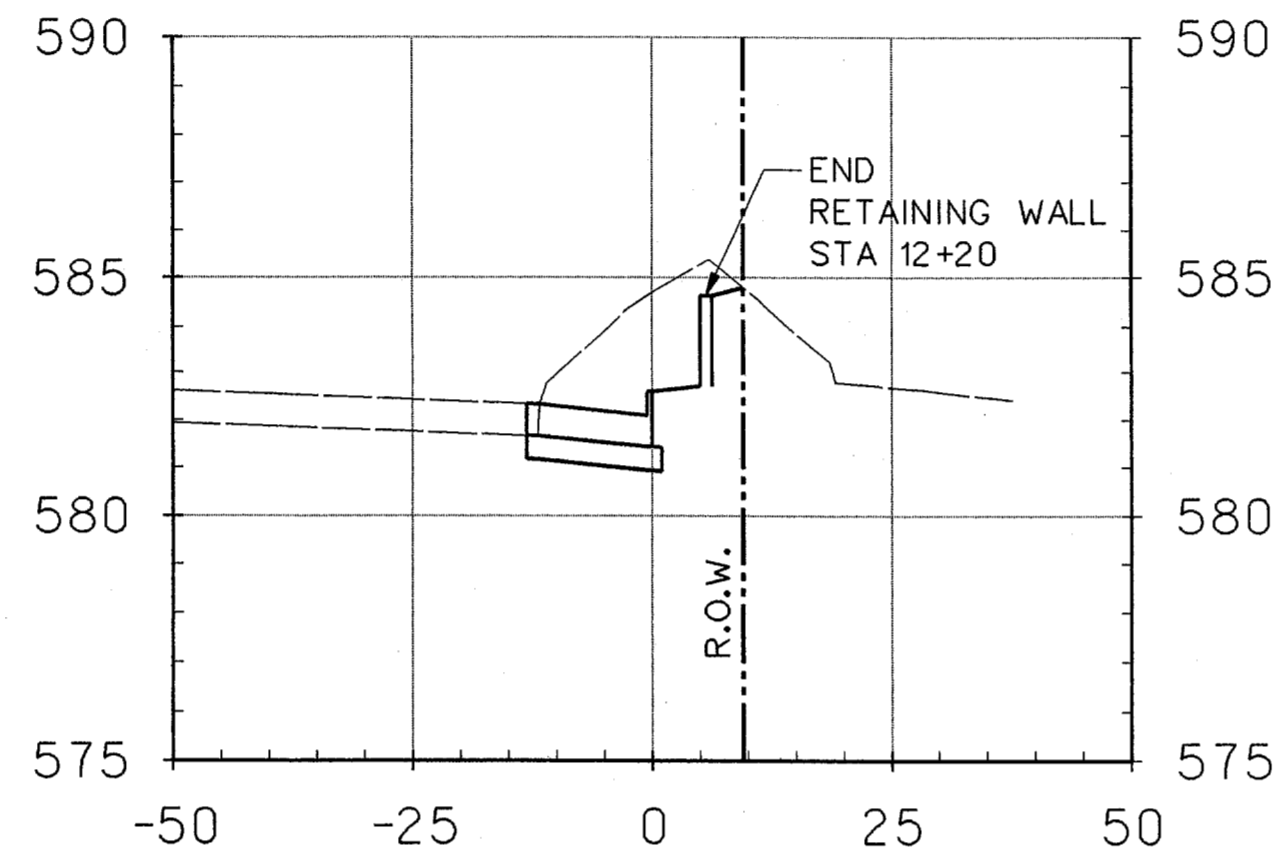
11+00.00
MARSH LANE



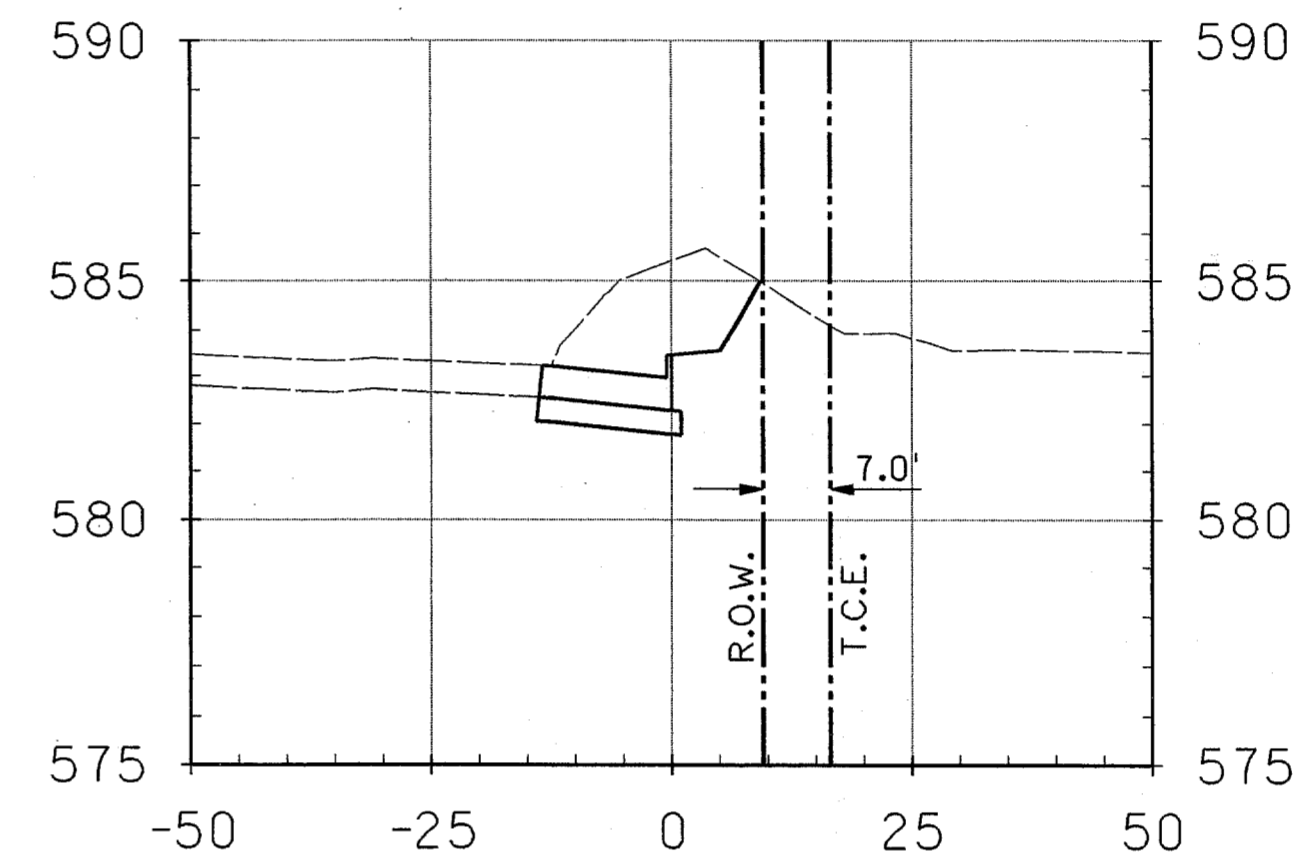
12+44.54
MARSH LANE
☉ DRIVE



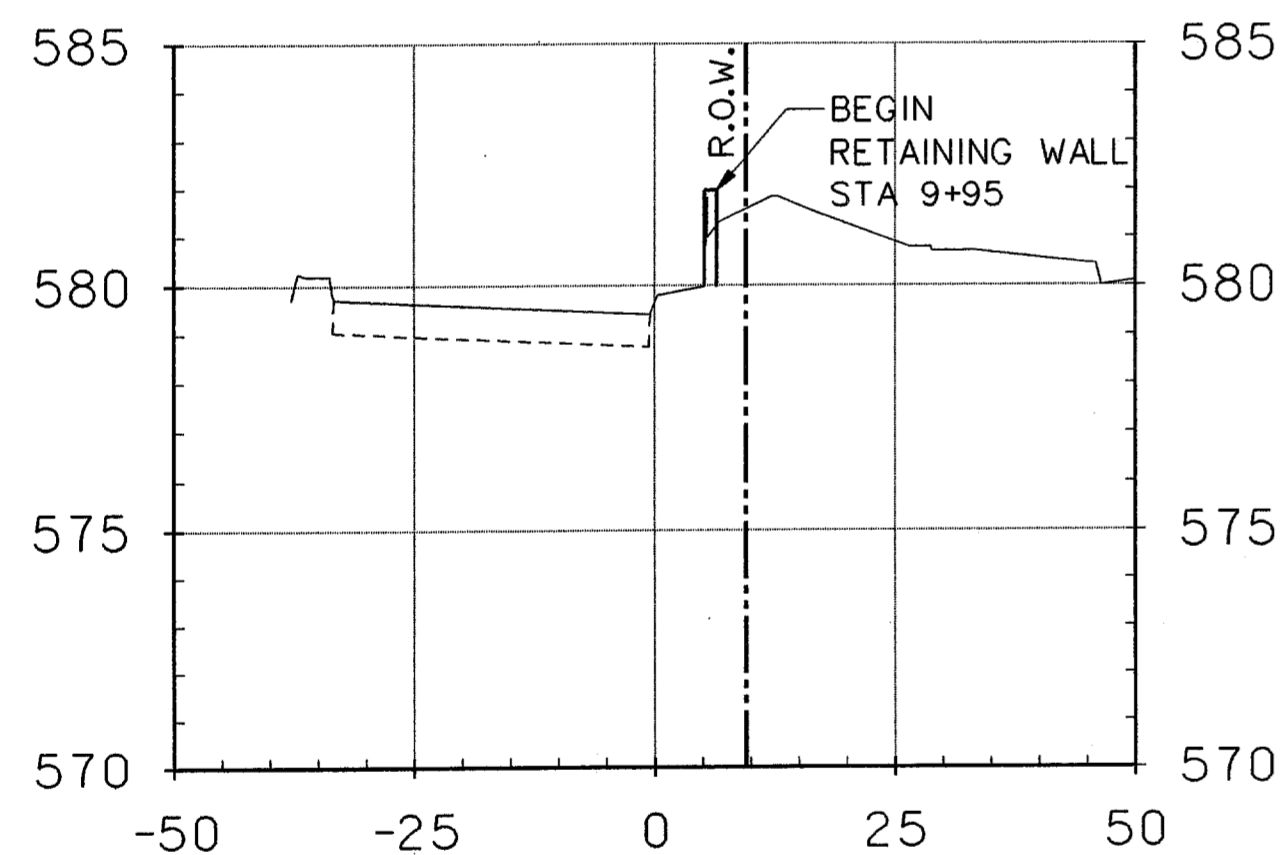
10+50.00
MARSH LANE



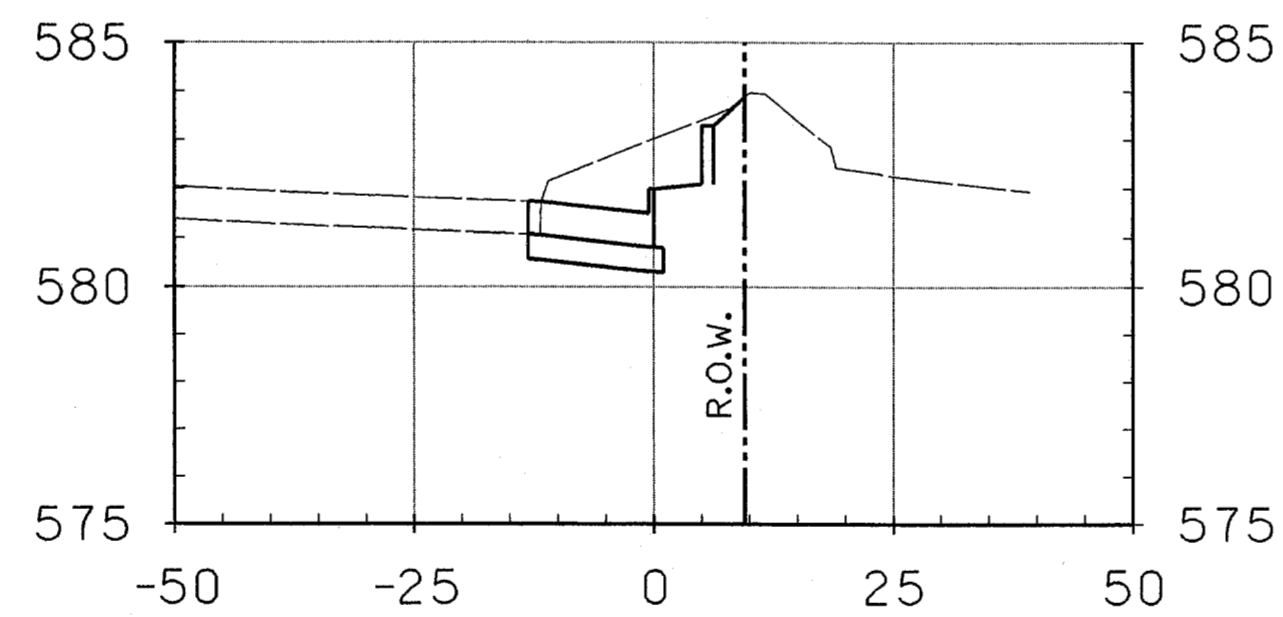
12+00.00
MARSH LANE



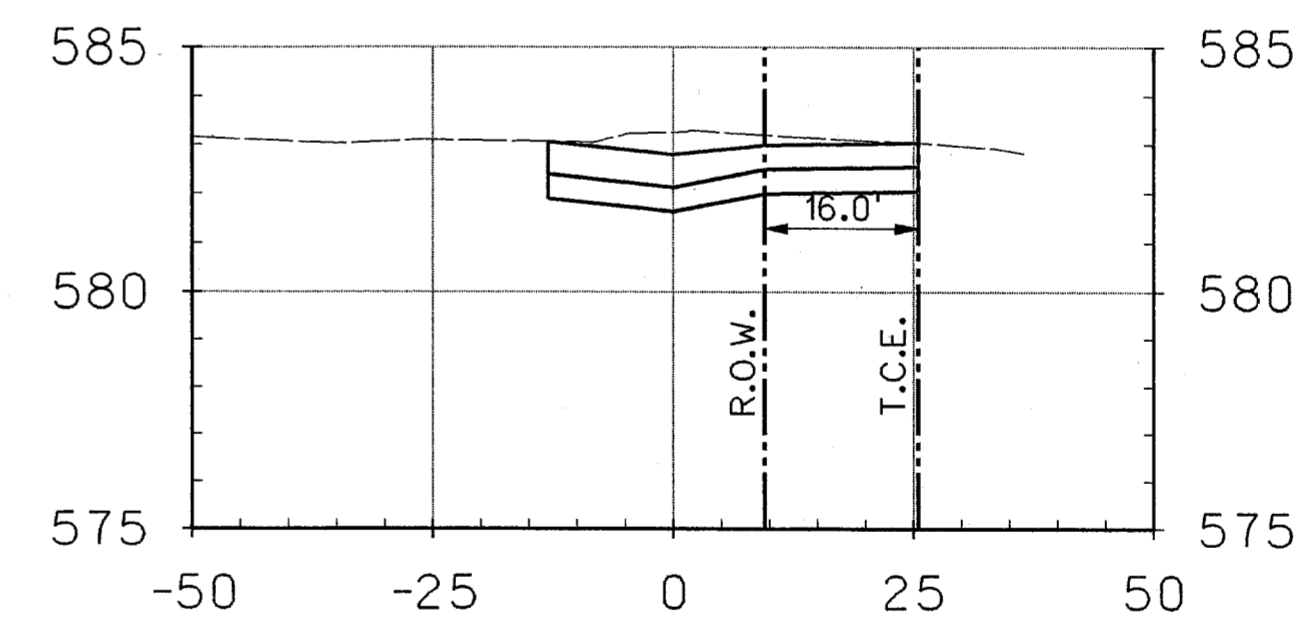
13+00.00
MARSH LANE



10+00.00
MARSH LANE



11+50.00
MARSH LANE



12+50.00
MARSH LANE

G:\25768\N1\pse\cds\or2xs11.dgn 06-FEB-2002 12:18



						81
NO.	DATE	REVISION	APPROV.			
HNTB ARCHITECTS ENGINEERS PLANNERS <i>The HNTB Companies</i>						
ARAPAHO ROAD - PHASE II						
MARSH LANE TO SURVEYOR BOULEVARD						
CROSS SECTIONS MARSH LANE SHEET 1 OF 1						
TOWN OF ADDISON, TEXAS						
Design	AMS	Drawn	AMS	DATE	SCALE	PROJECT NO. SHEET ID
Check	JDH	Check	JDH	DEC 01	1" = 20' H 1" = 4' V	25768 X-1