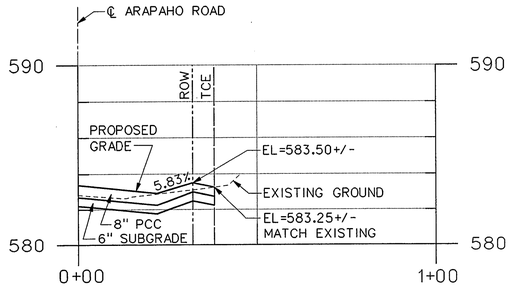

DRIVEWAY PROFILE
STA 14+01.44, RIGHT

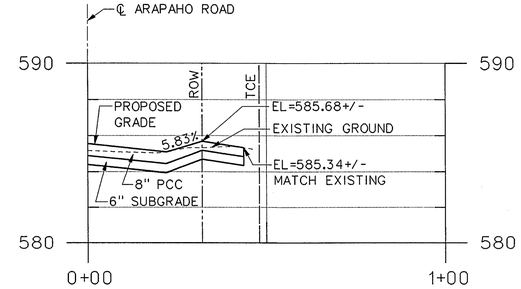

DRIVEWAY PROFILE
STA 17+99.96, RIGHT

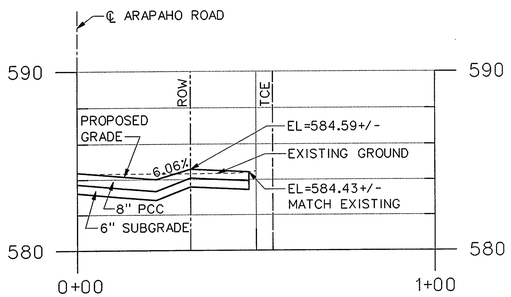

DRIVEWAY PROFILE
STA 12+33.90, RIGHT

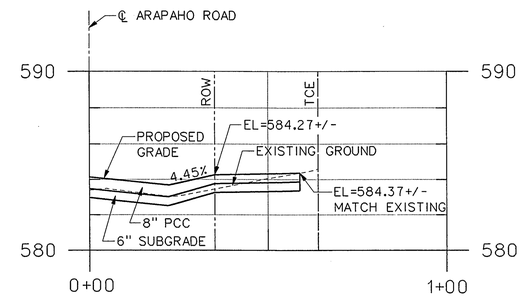

DRIVEWAY PROFILE
STA 16+37.09, LEFT

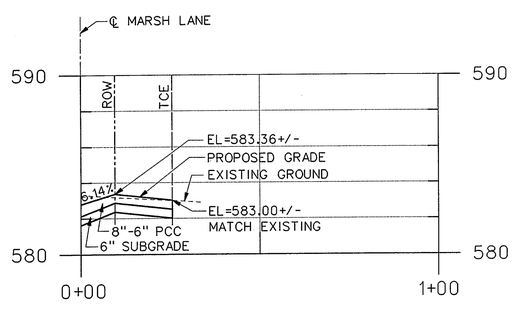

DRIVEWAY PROFILE
MARSH LANE STA 12+44.54, RIGHT

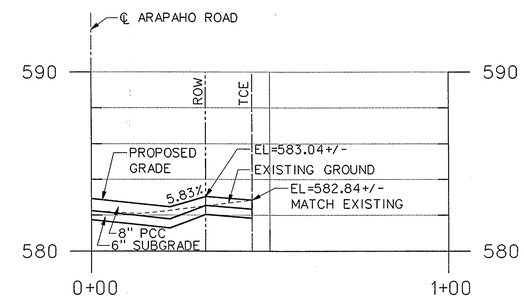

DRIVEWAY PROFILE
STA 14+75.30, RIGHT

NOTES:

1. 10' ROUNDING AT DRIVEWAY GRADE BREAKS.

2. REINFORCED PCC PAVEMENT TRANSITIONS FROM 8" AT EDGE OF ROADWAY TO 6" AT ROW.

STATE OF TEXAS
ANGELA M. STODDARD
84827
REGISTERED PROFESSIONAL ENGINEER
Angela M. Stoddard
2/18/02

38

NO.	DATE	REVISION	APPROV.

HNTB ARCHITECTS ENGINEERS PLANNERS
The HNTB Companies

ARAPAHO ROAD - PHASE II

MARSH LANE TO SURVEYOR BOULEVARD

DRIVEWAY PROFILES

TOWN OF ADDISON, TEXAS

Design AMS	Drawn GFS	DATE	SCALE	PROJECT NO.	SHEET ID
Check JDH	Check AMS	DEC 01	H: 1"= 20' V: 1"=4'	25768	DP-1

25768 G:\25768\h1\pse\cds\ar2dp01.dgn 06-FEB-2002 12:27