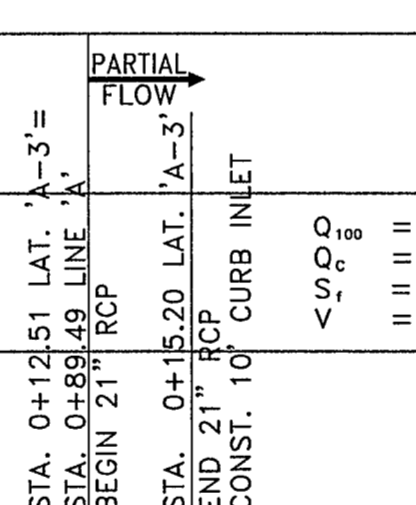
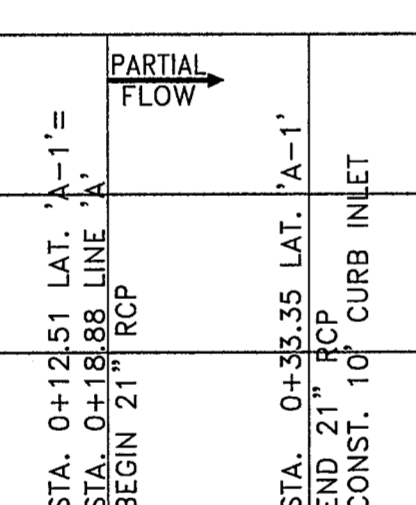
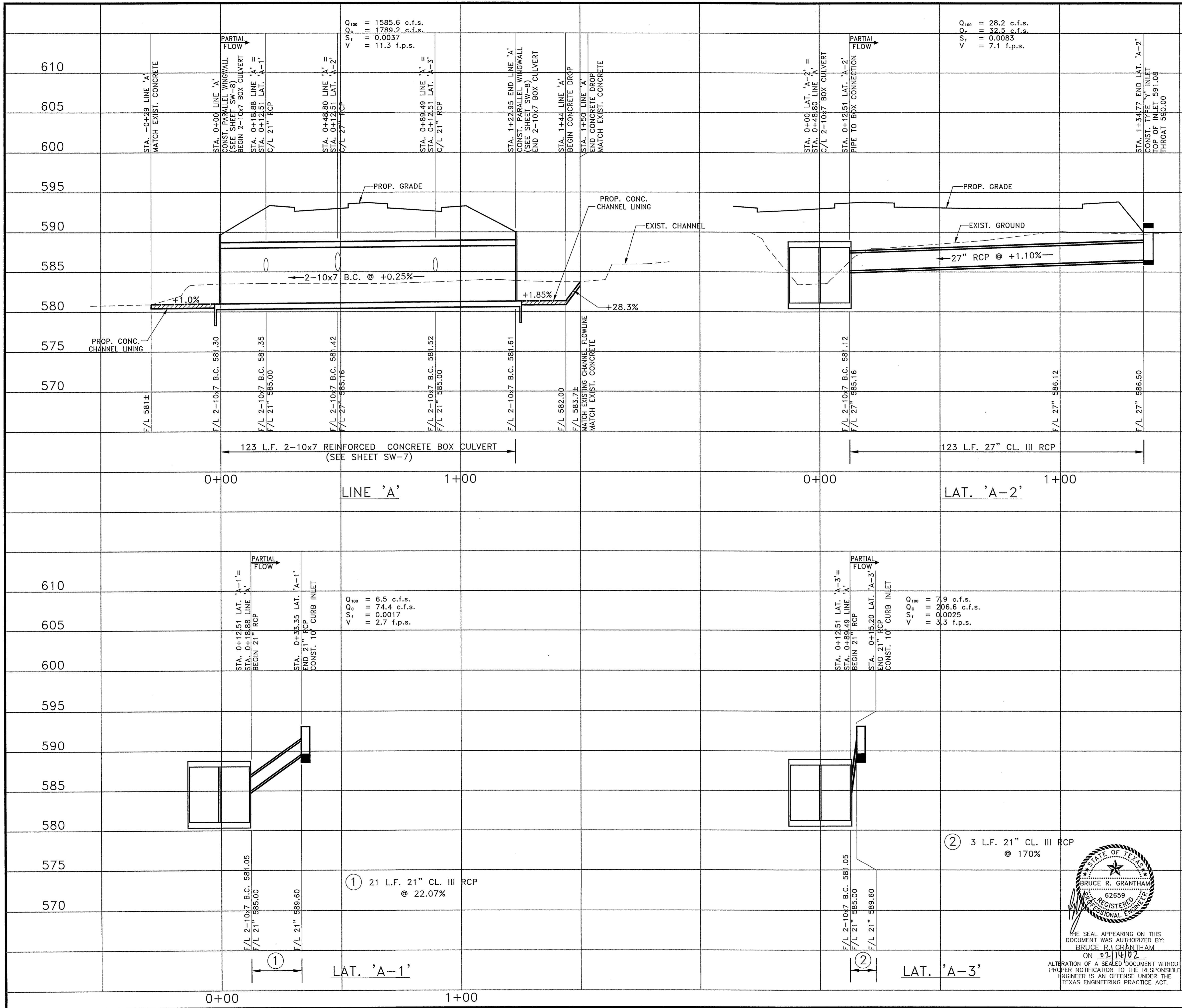



NO.	DATE	REVISION	APPROV.
1			
2			
3			



① 21 L.F. 21" CL. III RCP
@ 22.07%

② 3 L.F. 21" CL. III RCP
@ 170%



THE SEAL APPEARING ON THIS DOCUMENT WAS AUTHORIZED BY: BRUCE R. GRANTHAM ON 02/14/07
ALTERATION OF A SEALED DOCUMENT WITHOUT PROPER NOTIFICATION TO THE RESPONSIBLE ENGINEER IS AN OFFENSE UNDER THE TEXAS ENGINEERING PRACTICE ACT.

DATE: DECEMBER, 2001 SCALE: (H)1"=20', (V)1"=6' JOB NO.: 00-249
DRAWN: GBW DESIGN: BRG REVIEWED: JFW DWG: STMPRF01.DWG

ARAPAHO ROAD PHASE II
STORM WATER PROFILES - SHEET 1
TOWN OF ADDISON

Grantham, Burge & Waldbauer
Engineers, Inc.
1919 S. SHILOH ROAD, SUITE 530, L.B. 27 GARLAND, TEXAS 75042
(972) 840-1916 (TEL)
(972) 840-2156 (FAX)

SHT. SW-3
OF SW-8