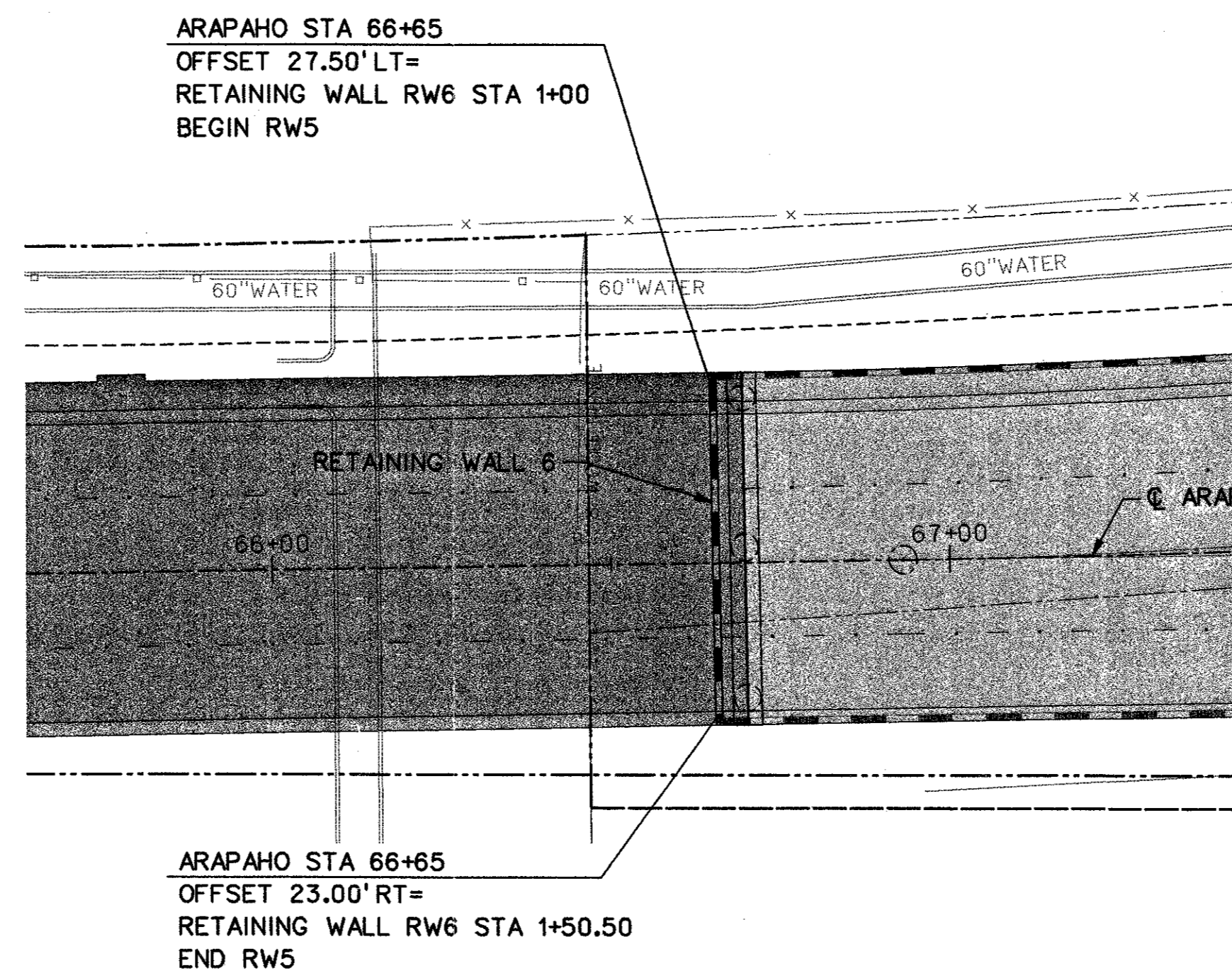

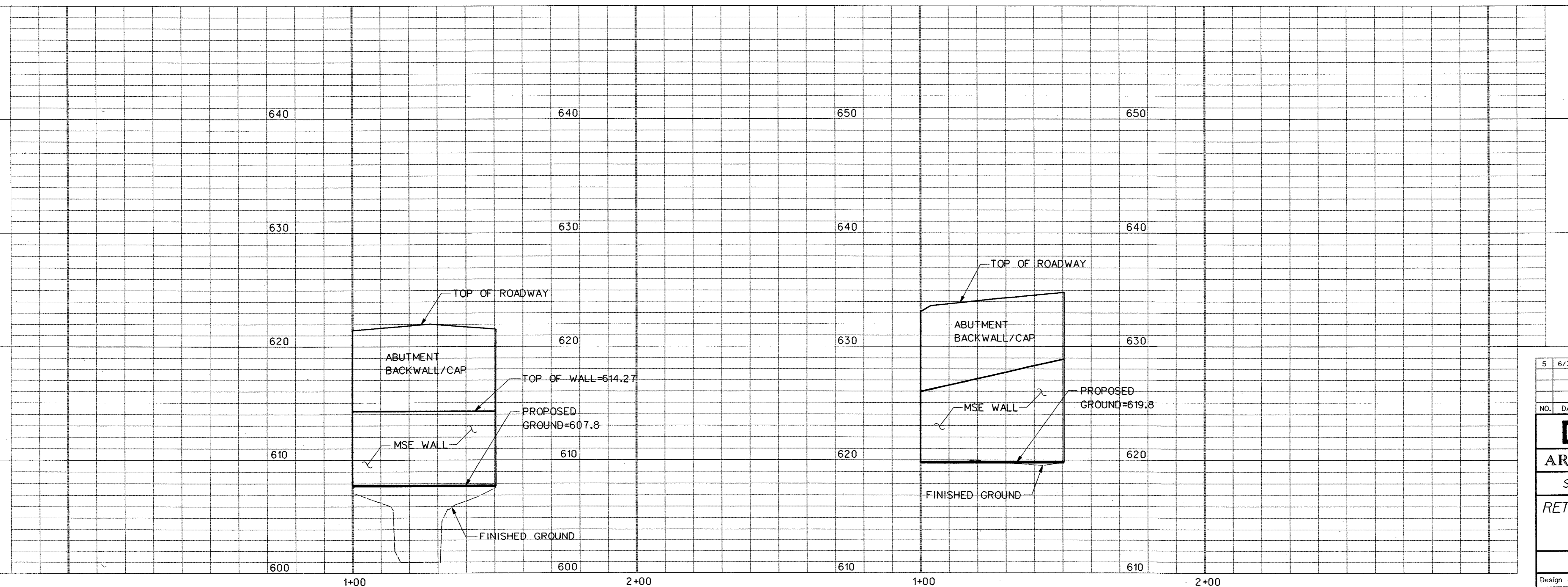


RETAINING WALL 5



RETAINING WALL 6

- NOTE:
1. SQUARE FEET SURFACE AREA OF RETAINING WALL IS MEASURED BETWEEN TOP OF WALL/COPING AND 1' BELOW FINISHED GROUND.
 2. SEE MSE WALL PANEL SCHEME DRAWING FOR STRUCTURAL DETAILS ON MSE WALL AND ABUTMENT DETAILS.



| | | | | |
|--|-----------|---------------|-----------|----------|
| 5 | 6/3/04 | REISSUE SHEET | 123 | JSN |
| NO. | DATE | REVISION | APPROV. | |
| HNTB ARCHITECTS ENGINEERS PLANNERS The HNTB Companies | | | | |
| ARAPAHO ROAD - PHASE III | | | | |
| SURVEYOR BOULEVARD TO ADDISON ROAD | | | | |
| RETAINING WALL PLAN AND PROFILE RETAINING WALLS 5 AND 6 STA 46+00 TO STA 51+00 | | | | |
| TOWN OF ADDISON, TEXAS | | | | |
| Design | JSN | Drawn | GFS | DATE |
| Check | JDH | Check | JSN | APRIL 04 |
| SCALE | H: 1"=20' | | V: 1"=5' | |
| PROJECT NO. | 25768 | | SHEET NO. | |
| | | | RT-5 | |

29-JUN-2004 12:39 G:\25768-ph3\h1\Cds\ar3ret05.dgn