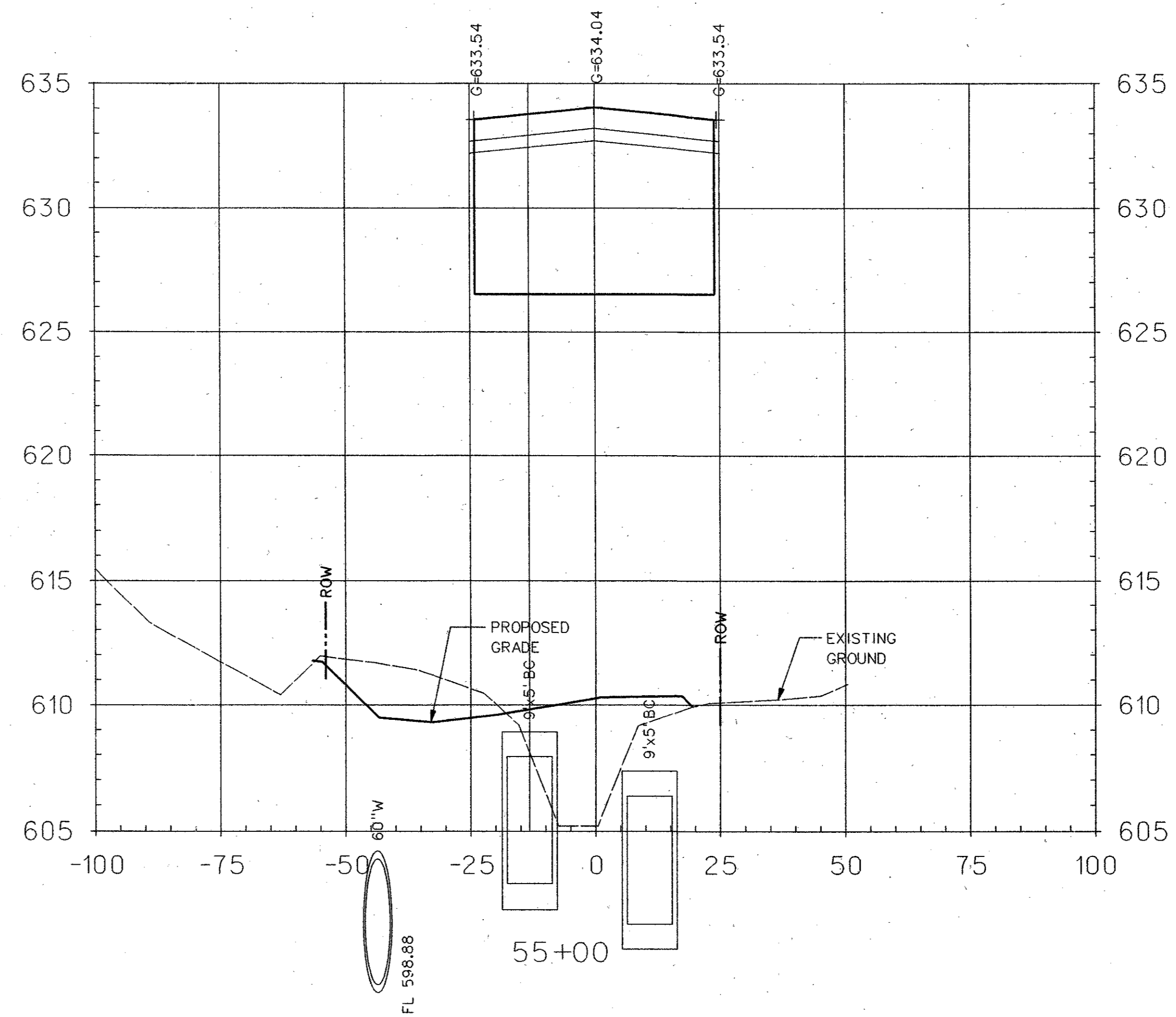
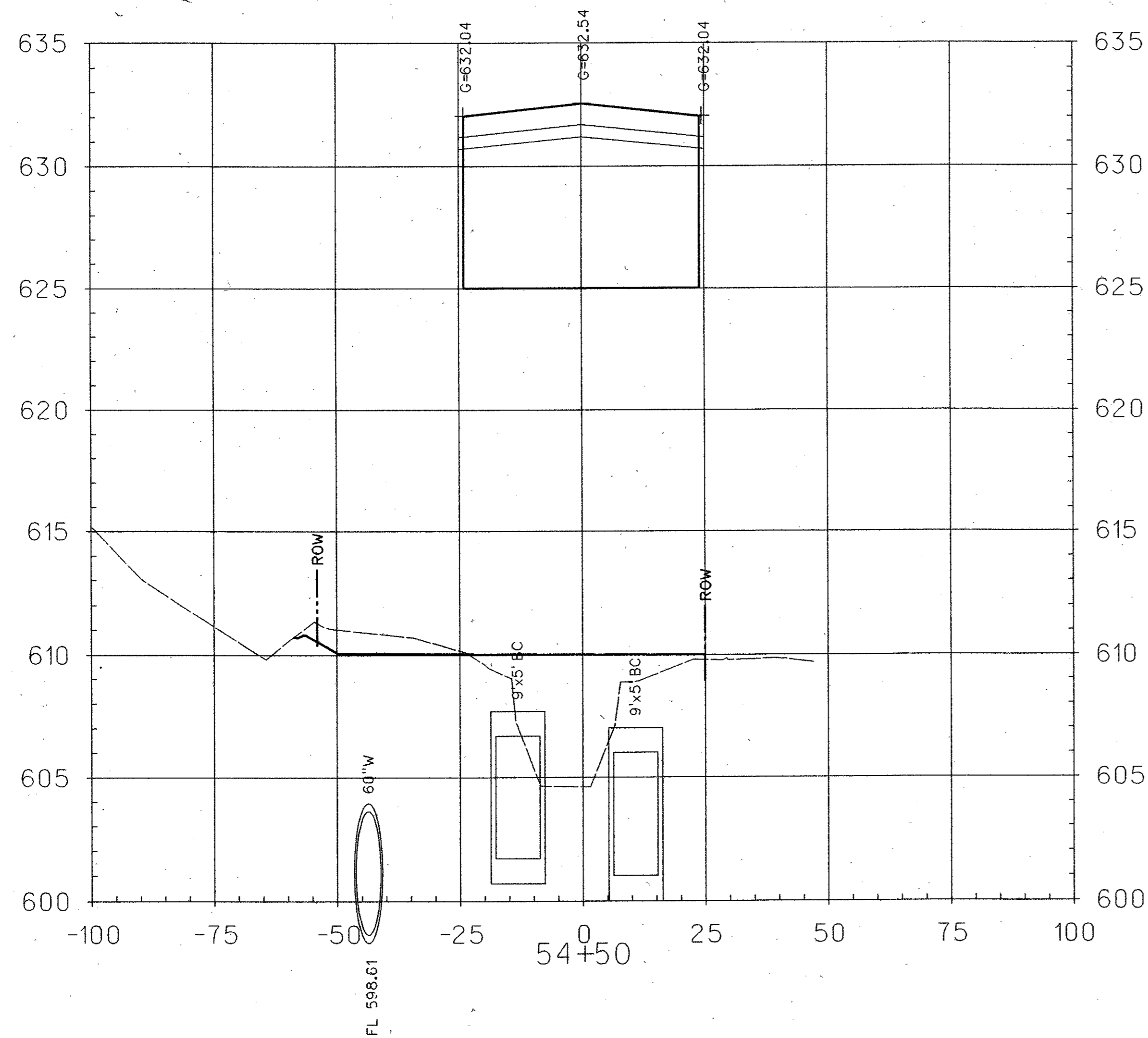

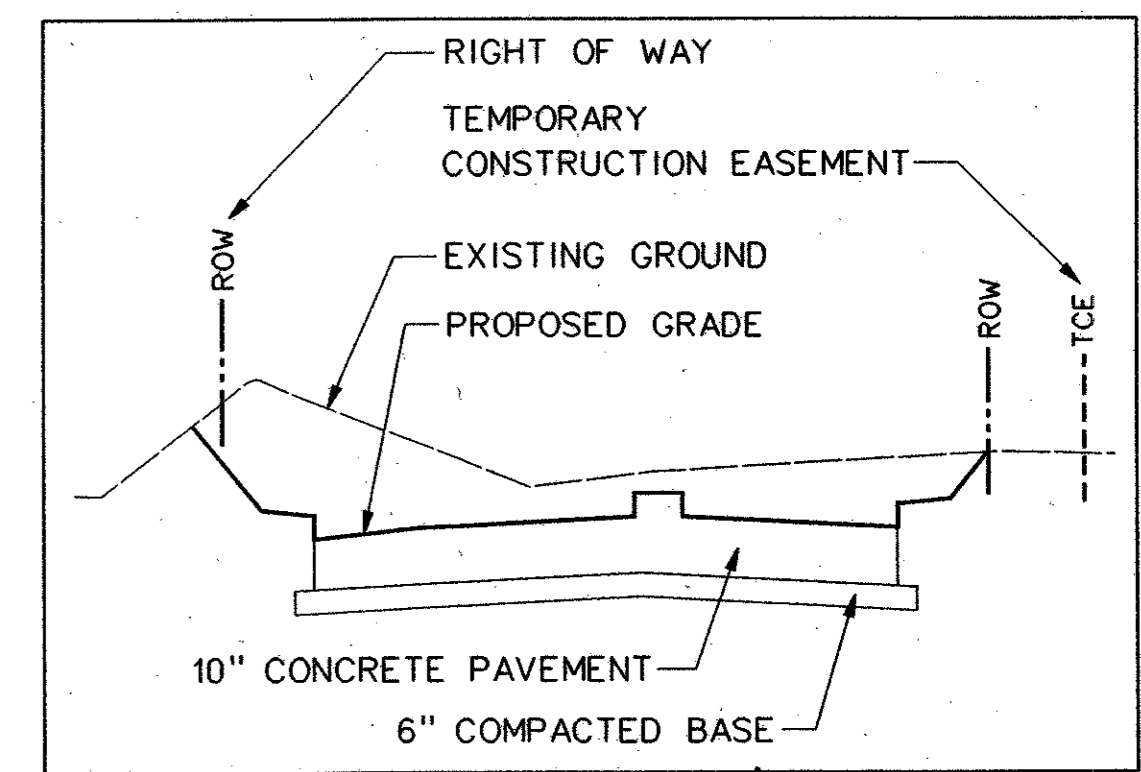


26-JUL-2004 16:06
 G:\25768-ph3\1\1\CDs\ar3xs11.dgn



LEGEND



| | | | | | | | | | | | |
|-----------------------------------------------------------------|------|----------|-----|------|----------|-------|-------------------------|-------------|-------|-----------|-------|
| | | | | | | | | 134 | | | |
| NO. | DATE | REVISION | | | | | APPROV. | | | | |
| HNTB ARCHITECTS ENGINEERS PLANNERS The HNTB Companies | | | | | | | | | | | |
| ARAPAHO ROAD - PHASE III | | | | | | | | | | | |
| SURVEYOR BOULEVARD TO ADDISON ROAD | | | | | | | | | | | |
| CROSS SECTIONS | | | | | | | | | | | |
| SHEET 11 OF 29 | | | | | | | | | | | |
| TOWN OF ADDISON, TEXAS | | | | | | | | | | | |
| Design | JSN | Drawn | GFS | DATE | APRIL 04 | SCALE | 1" = 20' H 1" = 4' V | PROJECT NO. | 25768 | SHEET NO. | XS-11 |
| Check | JDH | Check | JSN | | | | | | | | |