
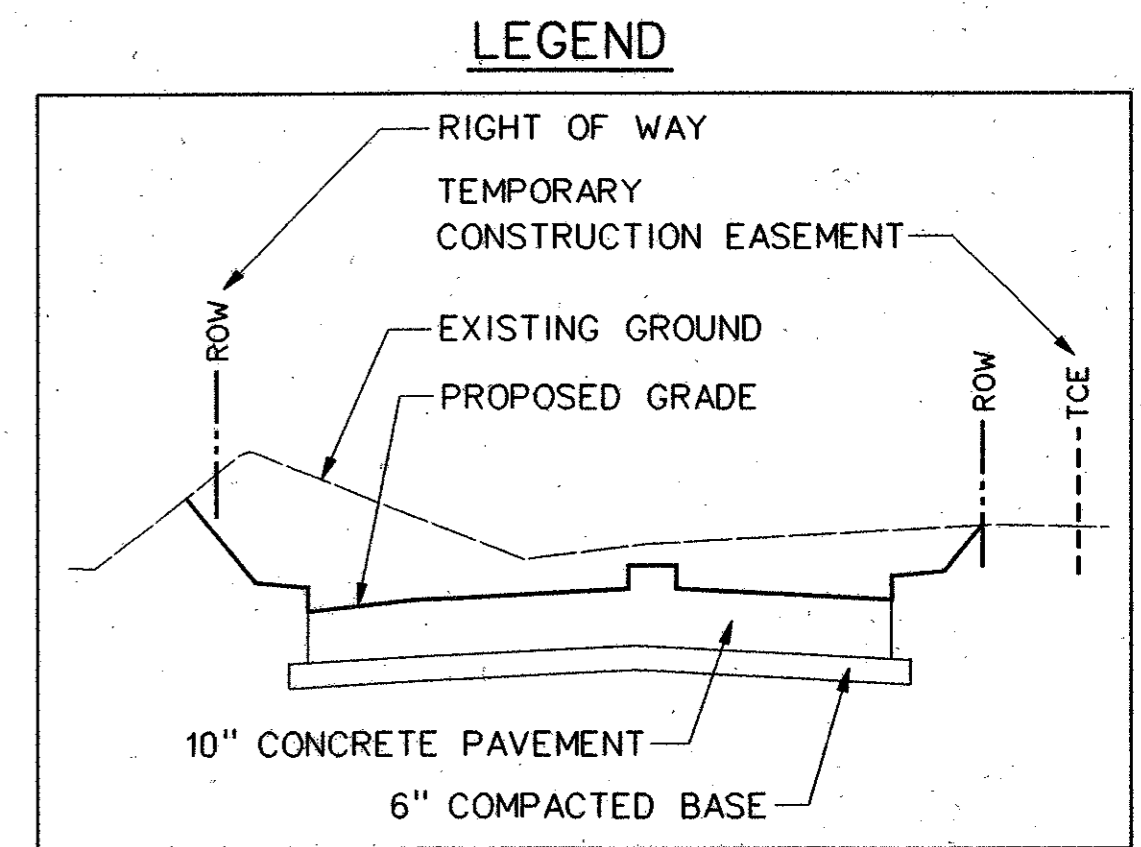
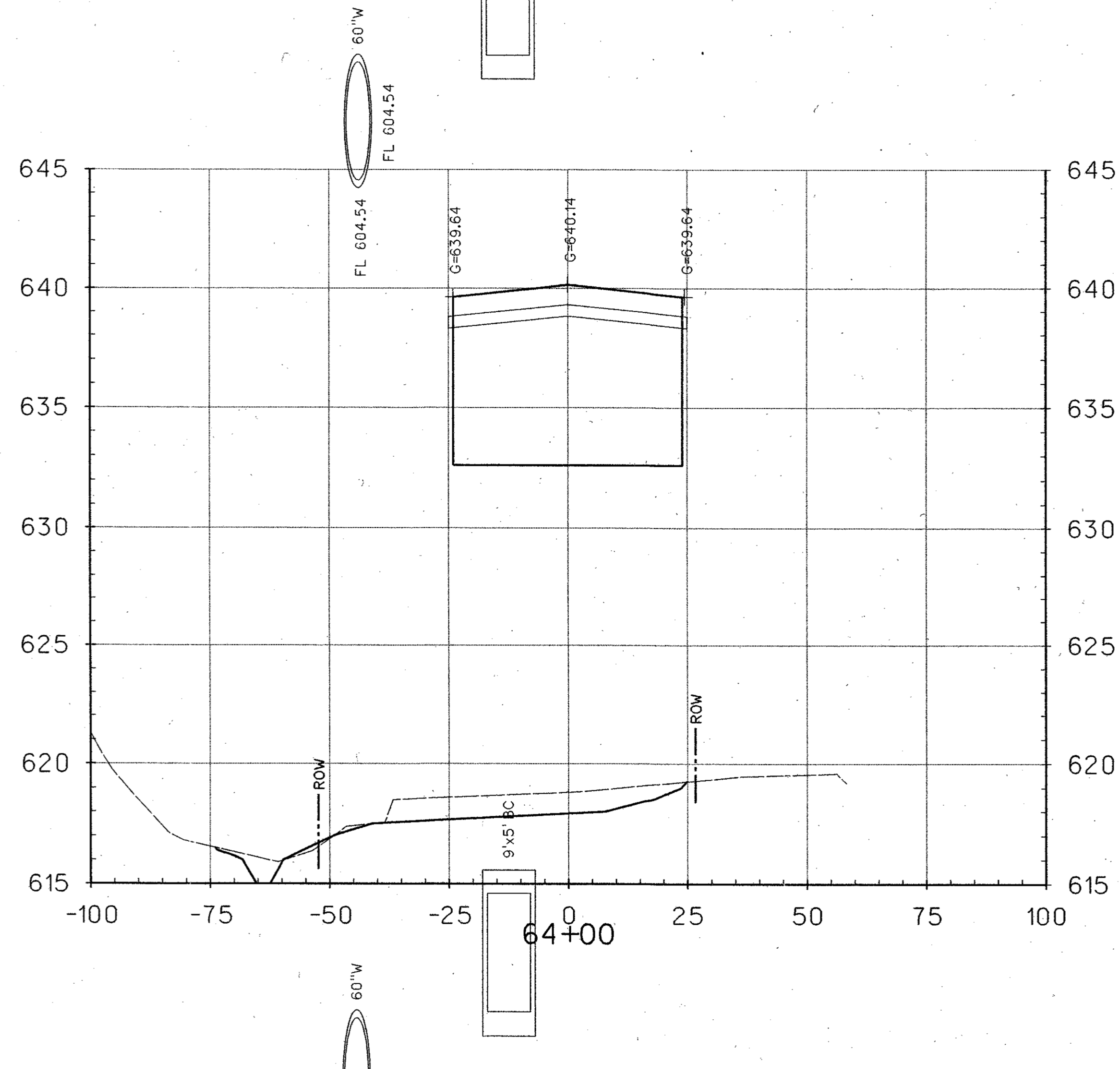
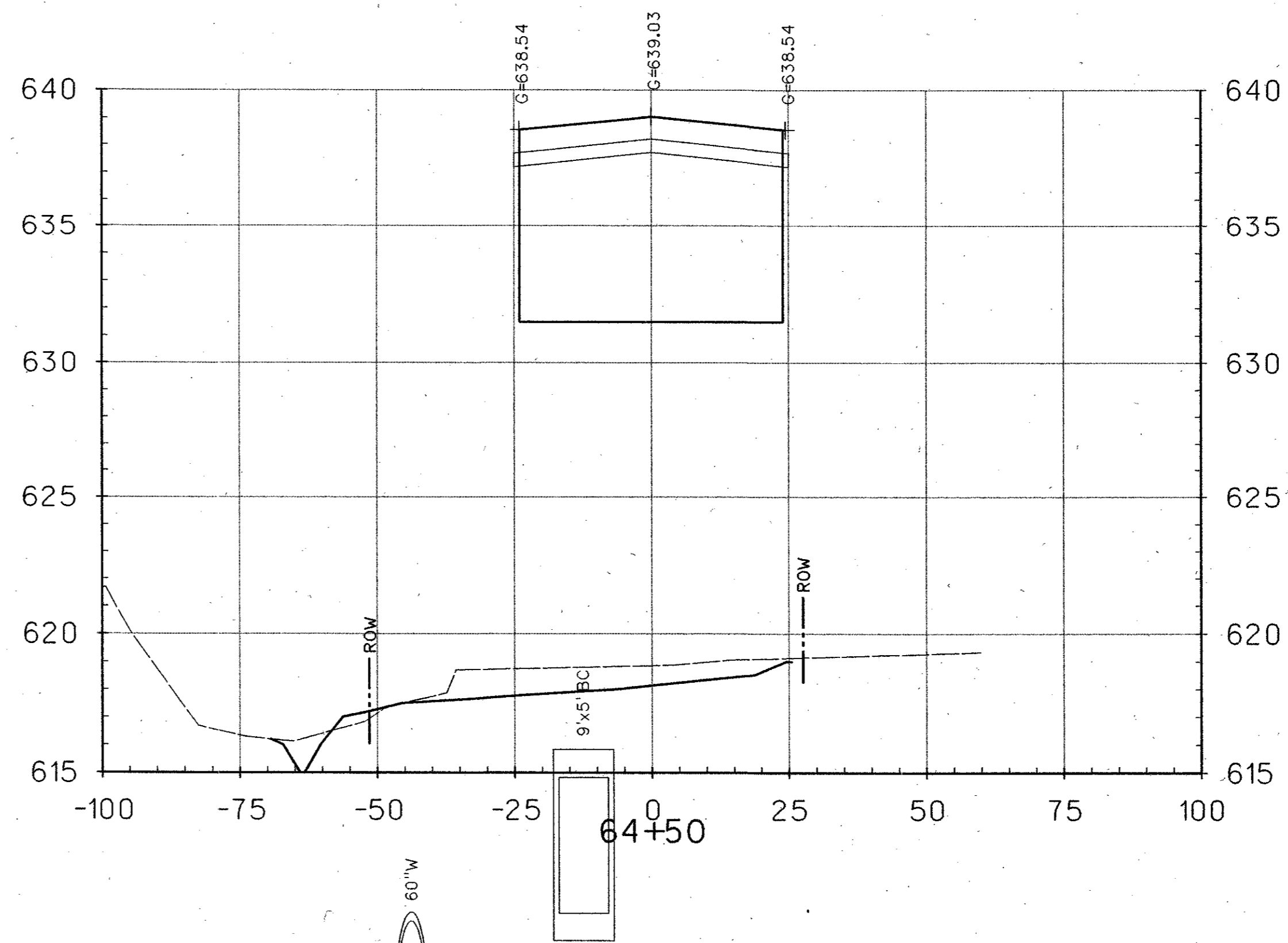
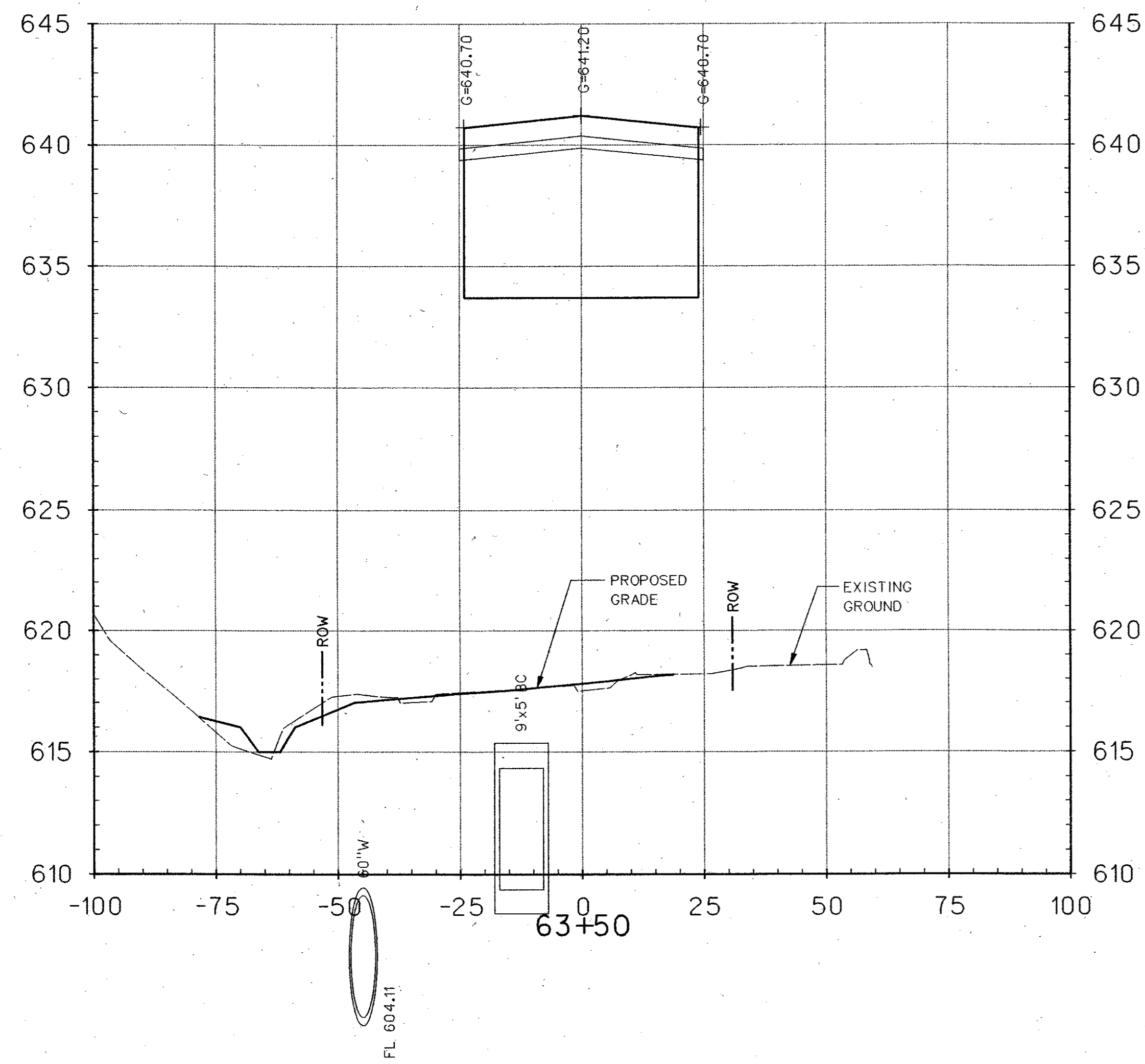


26-JUL-2004 16:34  
G:\25768-PH3\1\Gds\var3\xs20.dgn



NO.		DATE	REVISION	APPROV.	143
<b>HNTB</b> ARCHITECTS ENGINEERS PLANNERS The HNTB Companies					
<b>ARAPAHO ROAD - PHASE III</b>					
SURVEYOR BOULEVARD TO ADDISON ROAD					
CROSS SECTIONS					
SHEET 20 OF 29					
TOWN OF ADDISON, TEXAS					
Design	JSN	Drawn	GFS	DATE	SCALE
Check	JDH	Check	JSN	APRIL 04	1" = 20' H 1" = 4' V
PROJECT NO.	25768	SHEET NO.	XS-20		