
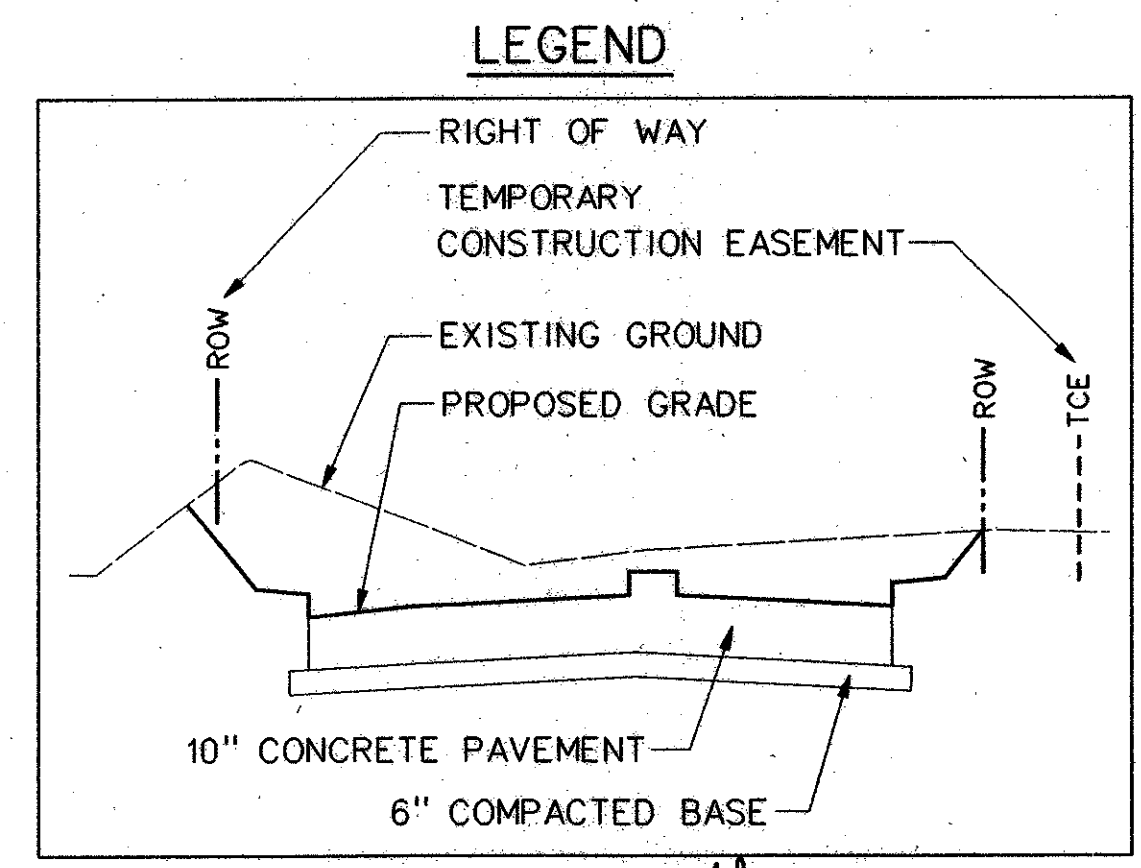
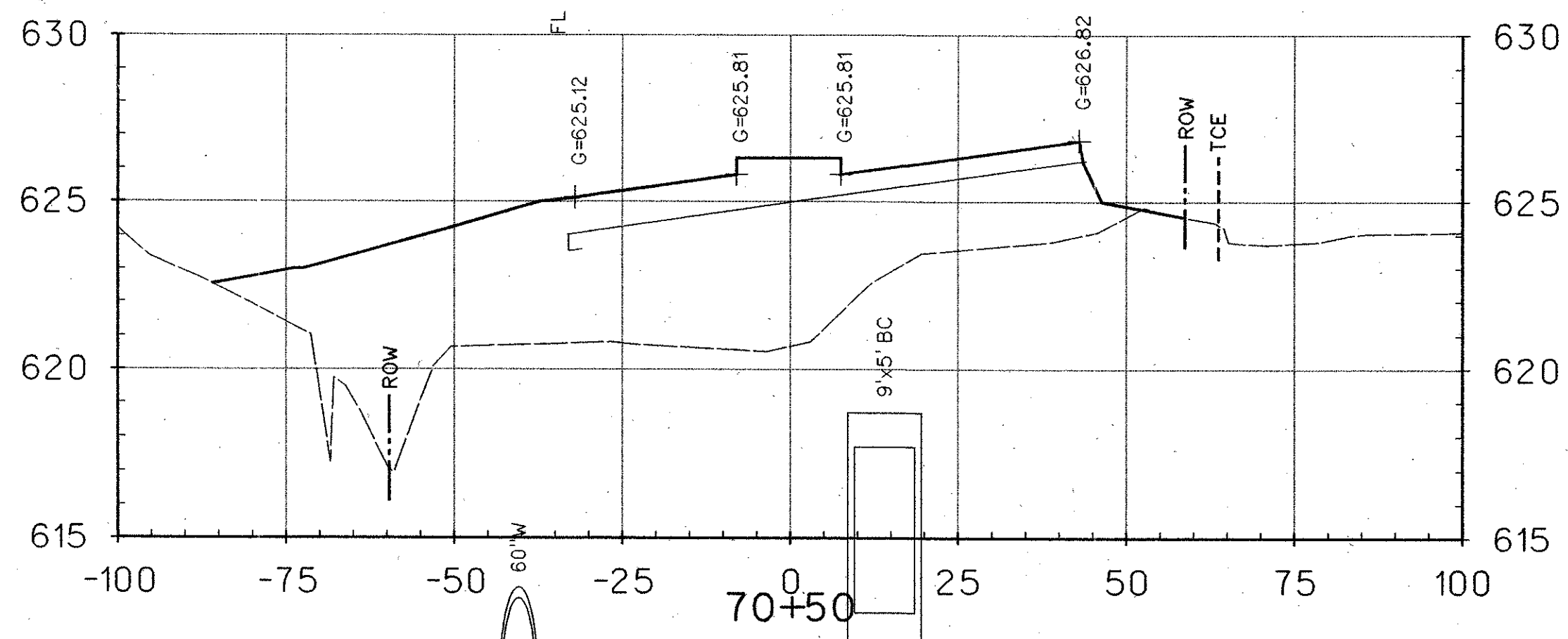
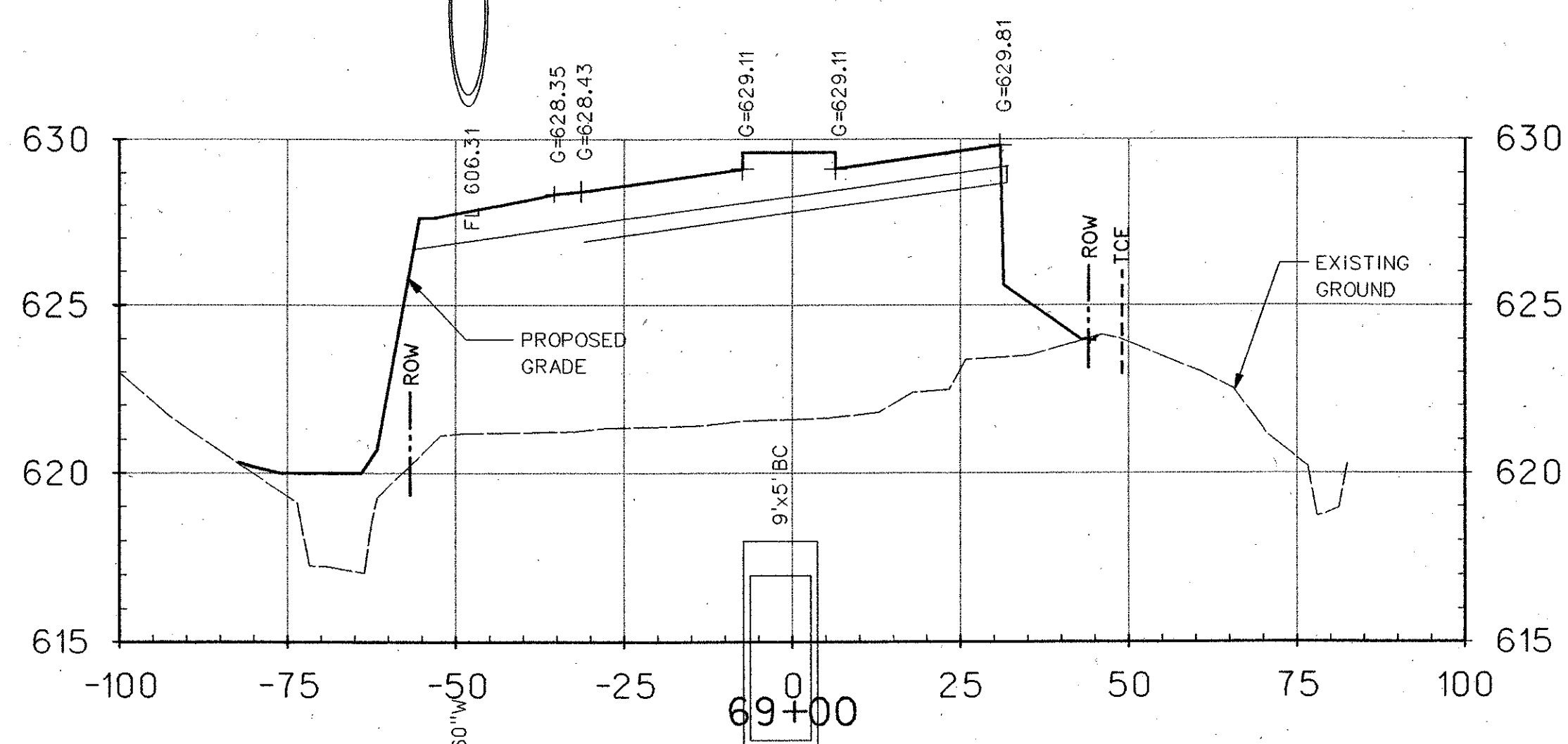
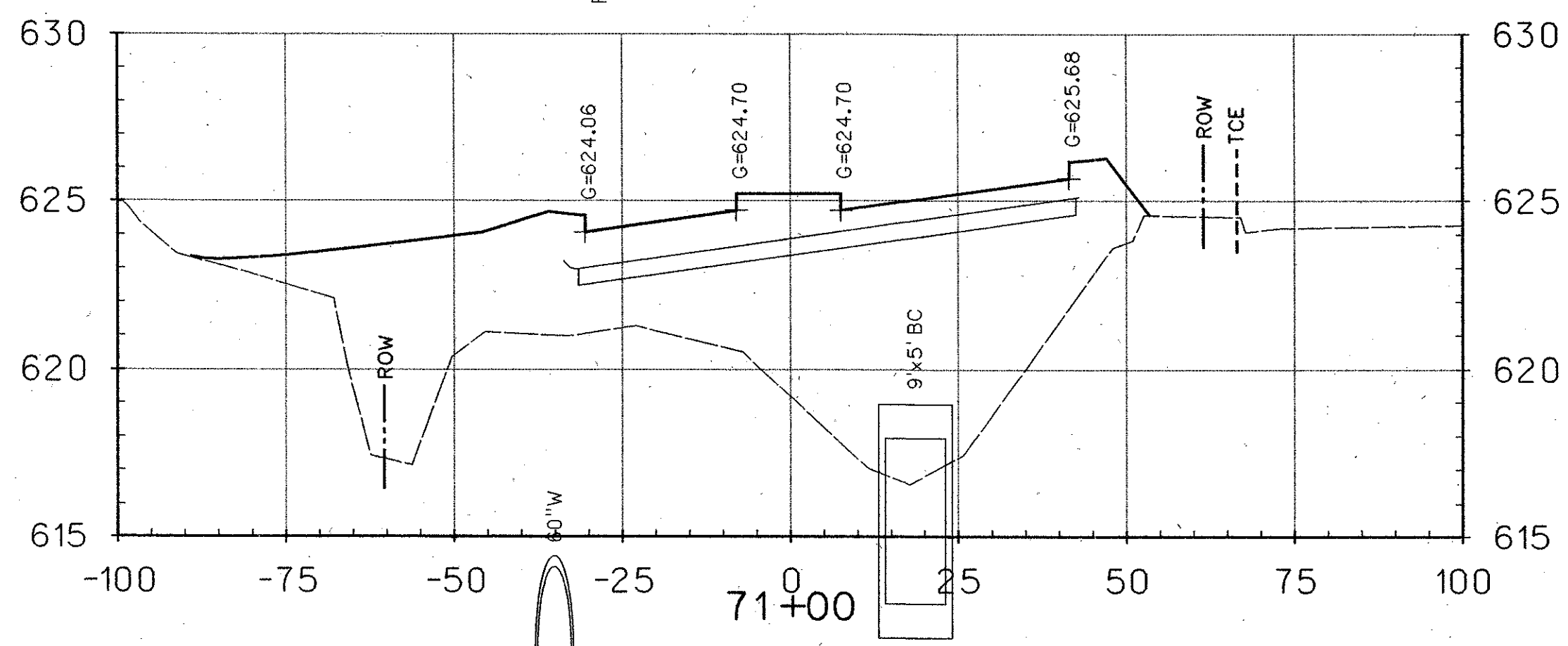
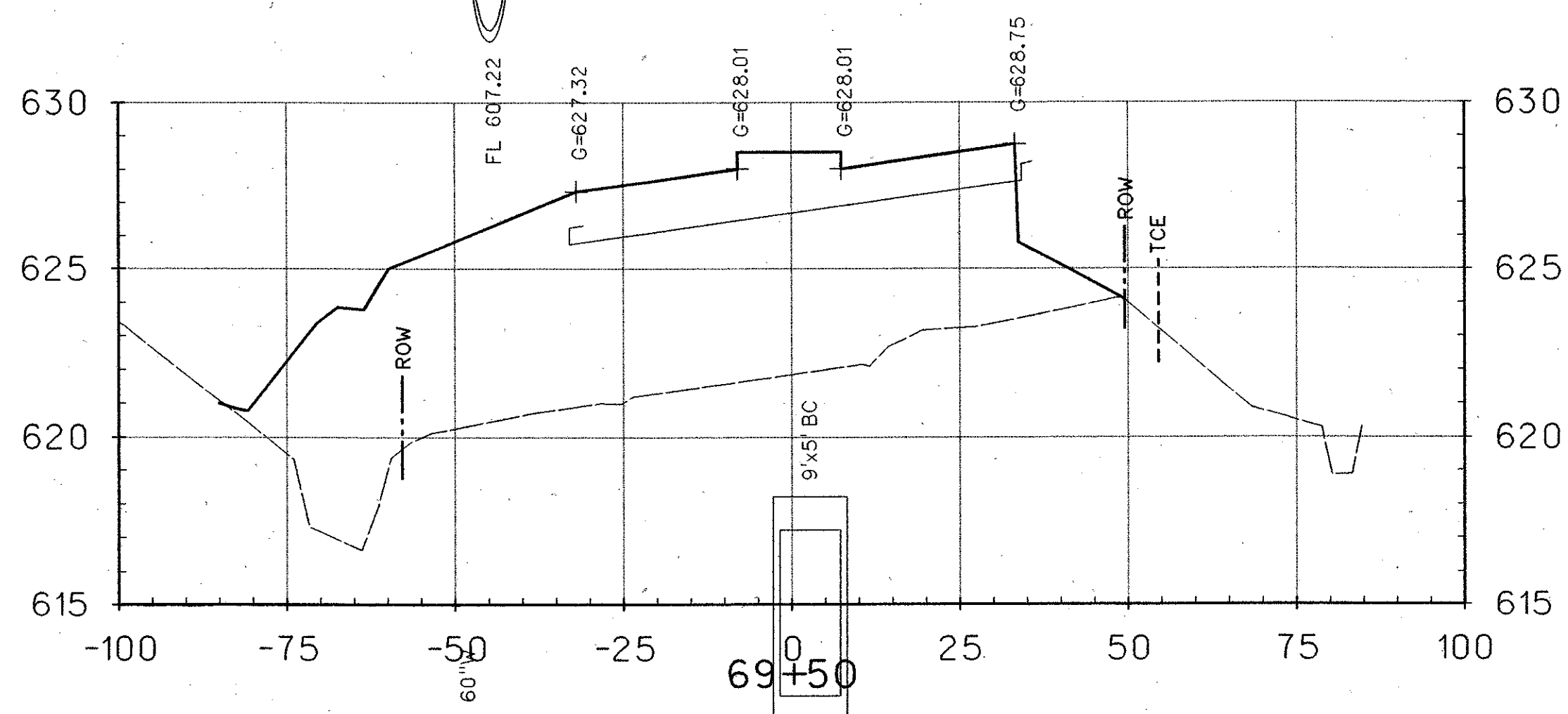
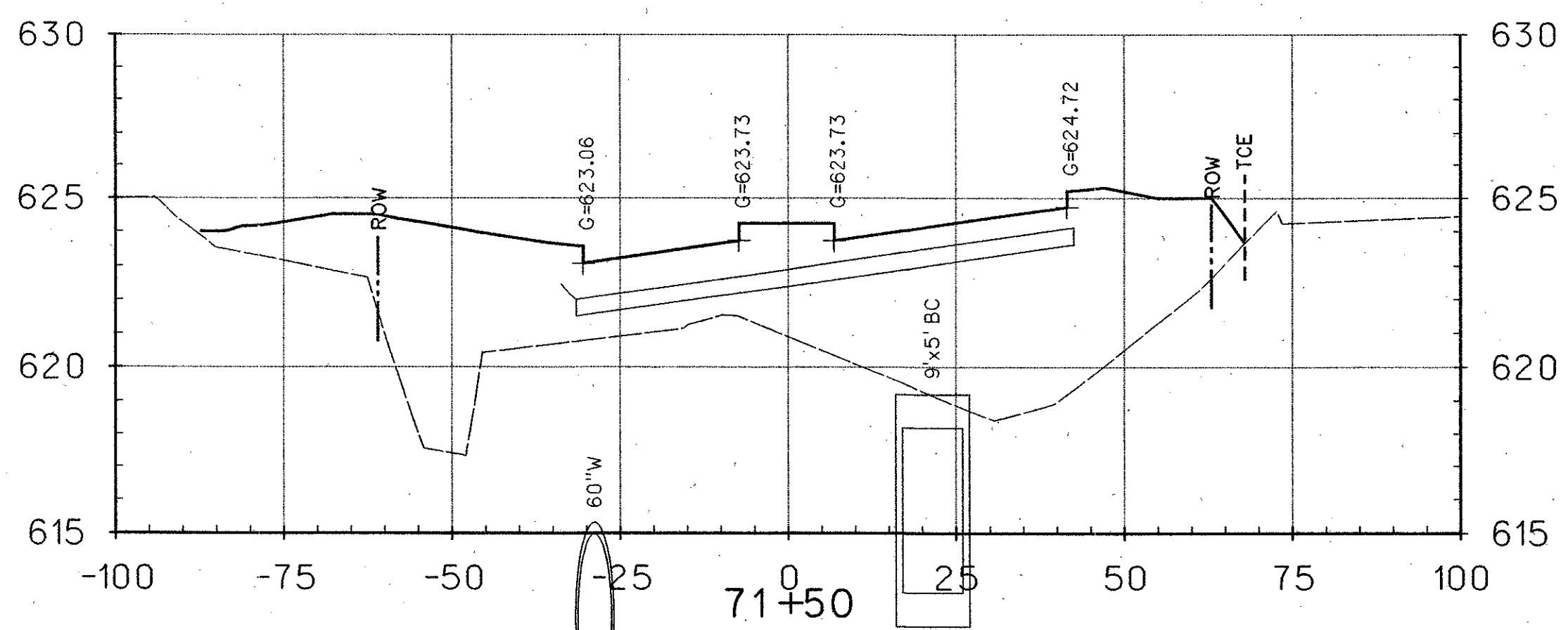
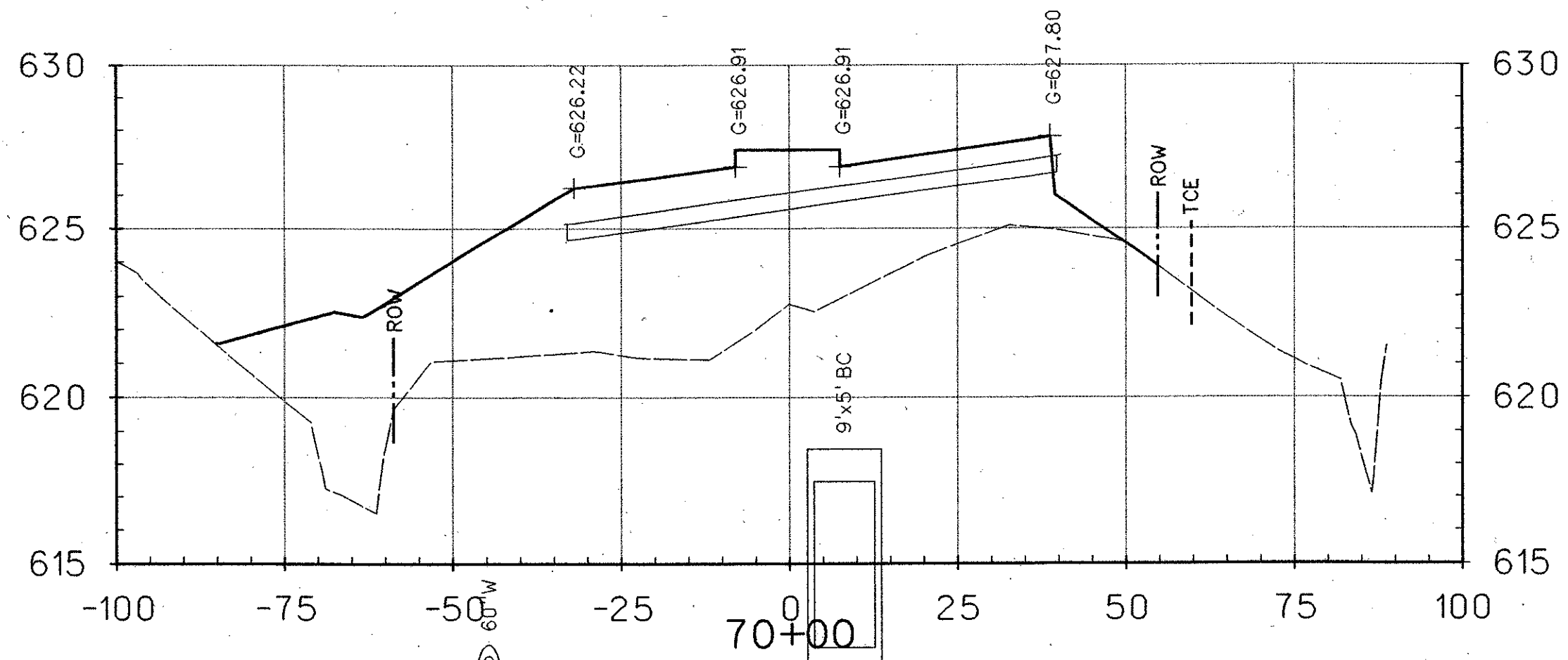


26-JUL-2004 16:34
G:\23768-ph3\m\Cds\3xs23.dgn



				146	
NO.	DATE	REVISION	APPROV.		
HNTB ARCHITECTS ENGINEERS PLANNERS The HNTB Companies					
ARAPAHO ROAD - PHASE III					
SURVEYOR BOULEVARD TO ADDISON ROAD					
CROSS SECTIONS					
SHEET 23 OF 29					
TOWN OF ADDISON, TEXAS					
Design JSN	Drawn GFS	DATE	SCALE	PROJECT NO.	SHEET NO.
Check JDH	Check JSN	APRIL 04	1" = 20' H 1" = 4' V	25768	XS-23