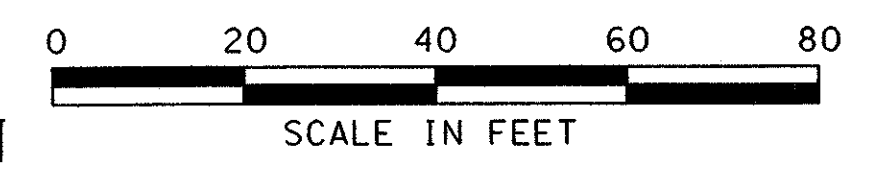


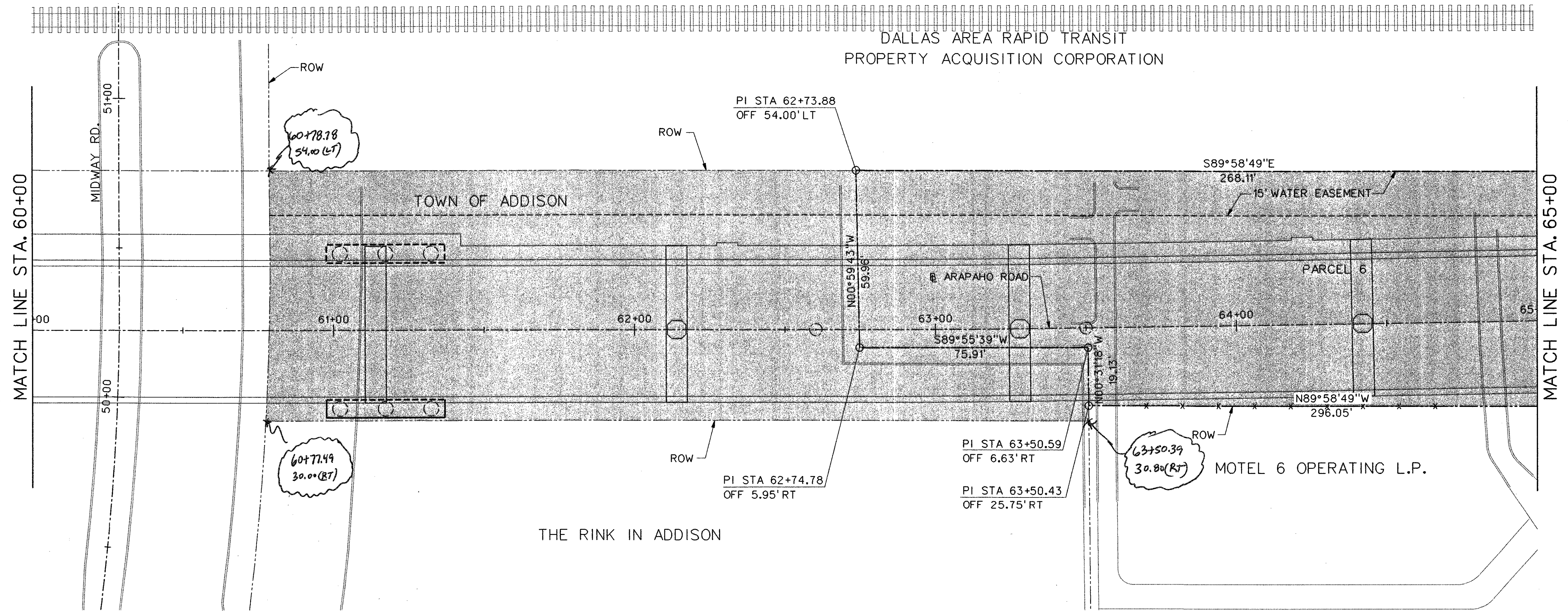
DALLAS AREA RAPID TRANSIT  
PROPERTY ACQUISITION CORPORATION




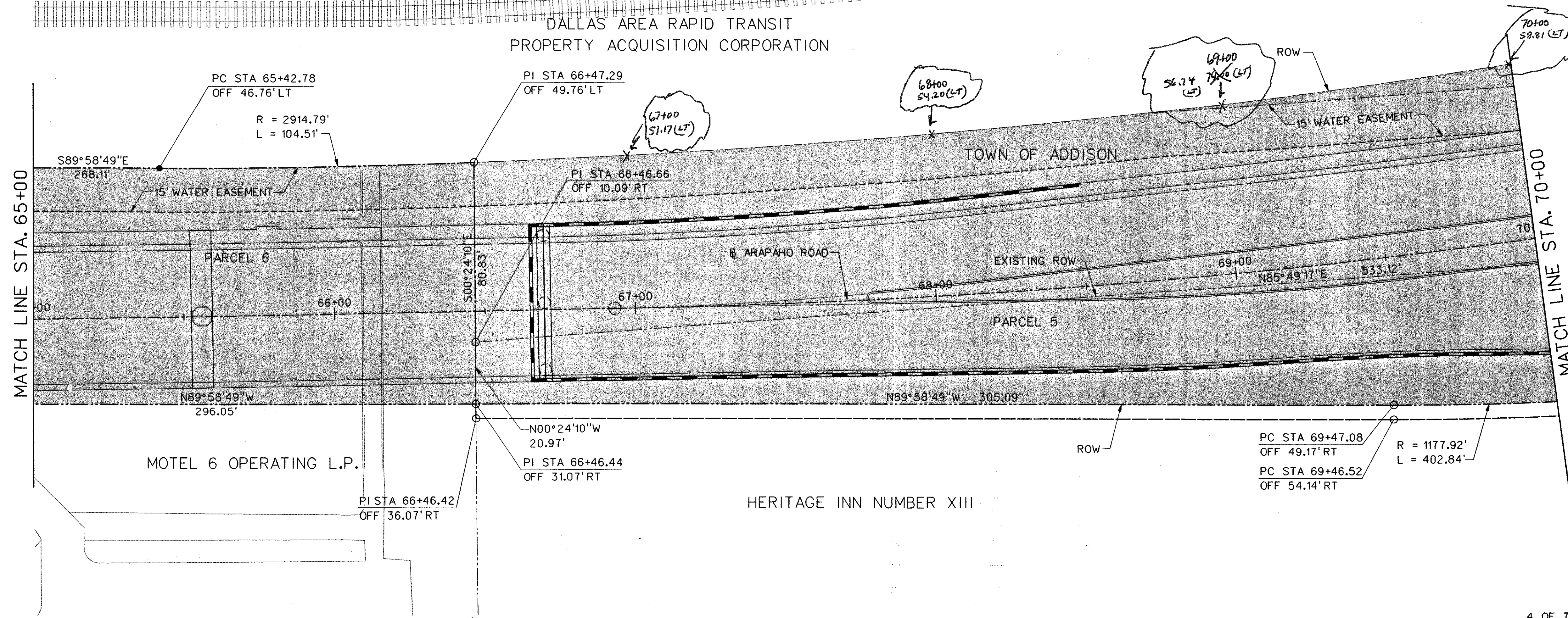
SEE RFI # 003  
ROW CONTROL INFORMATION.

LEGEND

- ARAPAHO ROW
- TEMPORARY CONSTRUCTION EASEMENT
- PROPOSED R/W
- EXISTING ROW
- PROPOSED ROW
- TEMPORARY CONSTRUCTION EASEMENT
- EXISTING EASEMENT
- PROPOSED RETAINING WALL



DALLAS AREA RAPID TRANSIT  
PROPERTY ACQUISITION CORPORATION



NO.	DATE	REVISION	APPROV.
<b>HNTB</b> ARCHITECTS ENGINEERS PLANNERS The HNTB Companies			
<b>ARAPAHO ROAD - PHASE III</b>			
SURVEYOR BOULEVARD TO ADDISON ROAD			
RIGHT-OF-WAY MAP			
STA 60+00 TO STA 70+00			
TOWN OF ADDISON, TEXAS			
Design JSN	Drawn GFS	DATE	SCALE
Check JDH	Check JSN	APRIL 04	1" = 20'
PROJECT NO.	SHEET NO.		
25768	RW-4		

29-JUN-2004 12:13  
G:\25768-PH3\N1\Cadd\ar3row04.dgn