

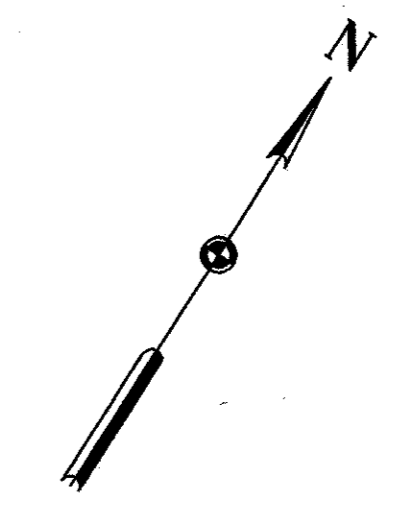

WARNING
 ELECTRICAL CONDUIT
 CALL 1-800-DIG-TESS
 72 HOURS PRIOR TO
 EXCAVATION IN VICINITY
 OF PROJECT.

WARNING
 LONE STAR
 GAS LINE
 CALL 1-800-DIG-TESS
 72 HOURS PRIOR TO
 EXCAVATION IN VICINITY
 OF PROJECT.

WARNING
 TELEVISION
 BURIED CABLE
 CALL 1-800-DIG-TESS
 72 HOURS PRIOR TO
 EXCAVATION IN VICINITY
 OF PROJECT.

WARNING
 S.W. BELL BURIED
 TELEPHONE CABLE
 CALL 1-800-DIG-TESS
 72 HOURS PRIOR TO
 EXCAVATION IN VICINITY
 OF PROJECT.

WARNING
 FIBER OPTICS
 BURIED CABLE
 CALL 1-800-DIG-TESS
 72 HOURS PRIOR TO
 EXCAVATION IN VICINITY
 OF PROJECT.




LEGEND

- PAVEMENT REMOVAL
- BRIDGE REMOVAL
- GRAVEL REMOVAL
- SIDEWALK REMOVAL
- CONCRETE CHANNEL REMOVAL
- PROPOSED E
- ROW
- TEMPORARY CONSTRUCTION EASEMENT
- EXISTING EASEMENT
- TEMPORARY CONSTRUCTION FENCE



NOTES:

1. UNDERGROUND UTILITIES EXIST WITHIN AND ADJACENT TO THE LIMITS OF CONSTRUCTION. AN ATTEMPT HAS BEEN MADE TO LOCATE THESE UTILITIES ON THE PLANS. ALL EXISTING UTILITIES MAY NOT BE SHOWN ON THE PLANS, AND THE LOCATION OF THE UTILITIES SHOWN MAY VARY FROM THE LOCATION ON THE PLANS. PRIOR TO THE BEGINNING OF ANY TYPE OF EXCAVATION, THE CONTRACTOR SHALL CONTACT THE UTILITIES INVOLVED AND MAKE ARRANGEMENTS FOR THE LOCATION OF THE UTILITY ON THE GROUND. THE CONTRACTOR SHALL MAINTAIN THE UTILITY LOCATION MARKINGS UNTIL THEY ARE NO LONGER NECESSARY.
2. STORAGE BUILDINGS HAVE BEEN REMOVED. CONTRACTOR RESPONSIBLE FOR REMOVING BUILDING PAD, TO BE CONSIDERED SUBSIDIARY TO "PREPARATION OF ROW" LINE ITEM.
3. MAINTAIN UTILITY LOCATION MARKINGS AND RECORD ON RECORD SET ALL PHYSICAL LOCATIONS.



NO.		DATE	REVISION	APPROV.	21
HNTB ARCHITECTS ENGINEERS PLANNERS The HNTB Companies					
ARAPAHO ROAD - PHASE III					
SURVEYOR BOULEVARD TO ADDISON ROAD					
REMOVAL PLAN					
STA 37+00 TO STA 40+00					
TOWN OF ADDISON, TEXAS					
Design JSN	Drawn GFS	DATE	SCALE	PROJECT NO.	SHEET NO.
Check JDH	Check JSN	APRIL 04	1" = 20'	25768	R-2

29-JUN-2004 12:13 G:\25768-ph3\m\cds\ar3rem02.dgn