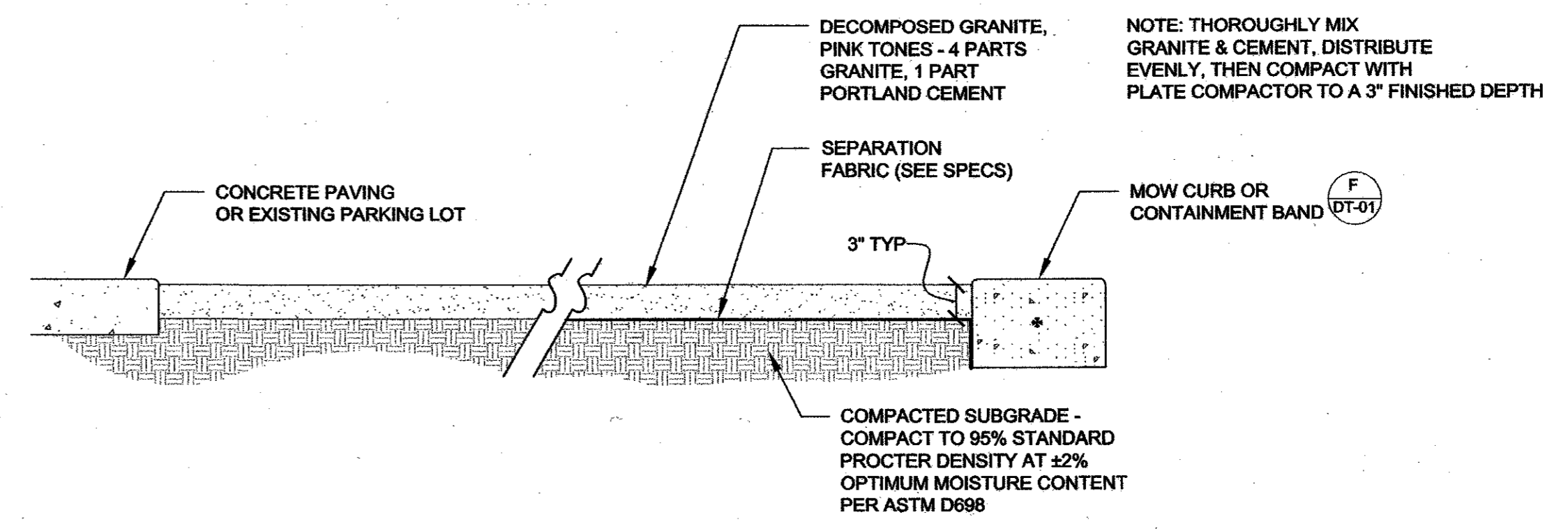


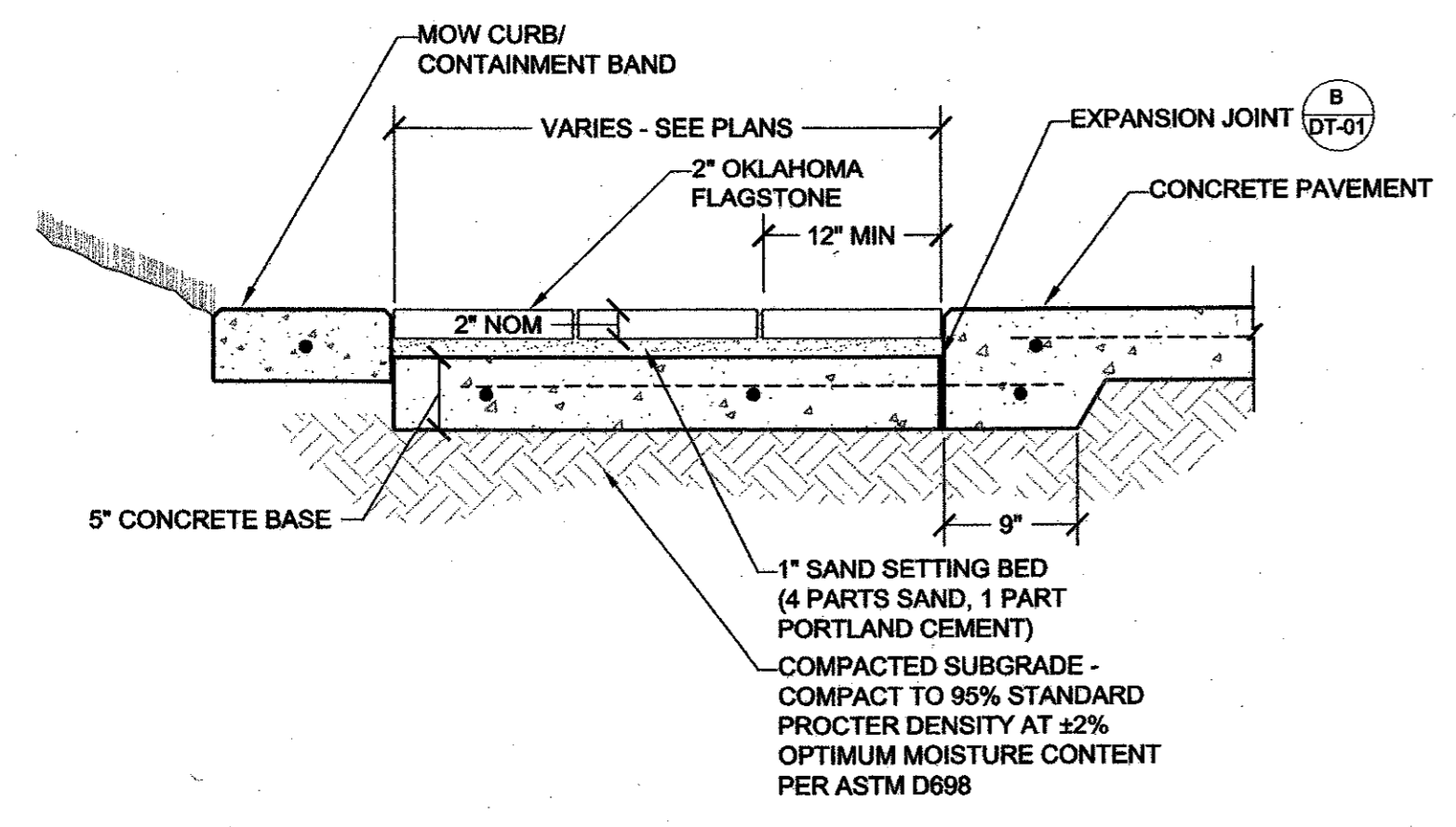
A CONCRETE STRIP
DT-03

SCALE: 1"=1'-0"



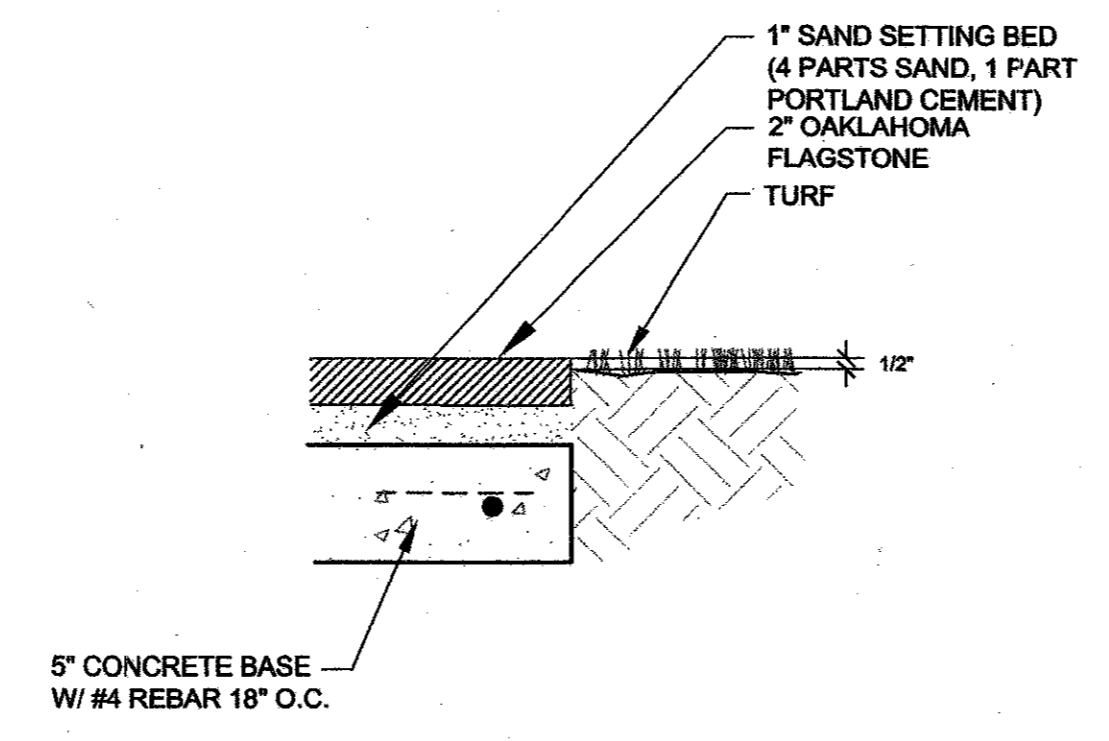
B DECOMPOSED GRANITE
DT-03

SCALE: 1"=1'-0"



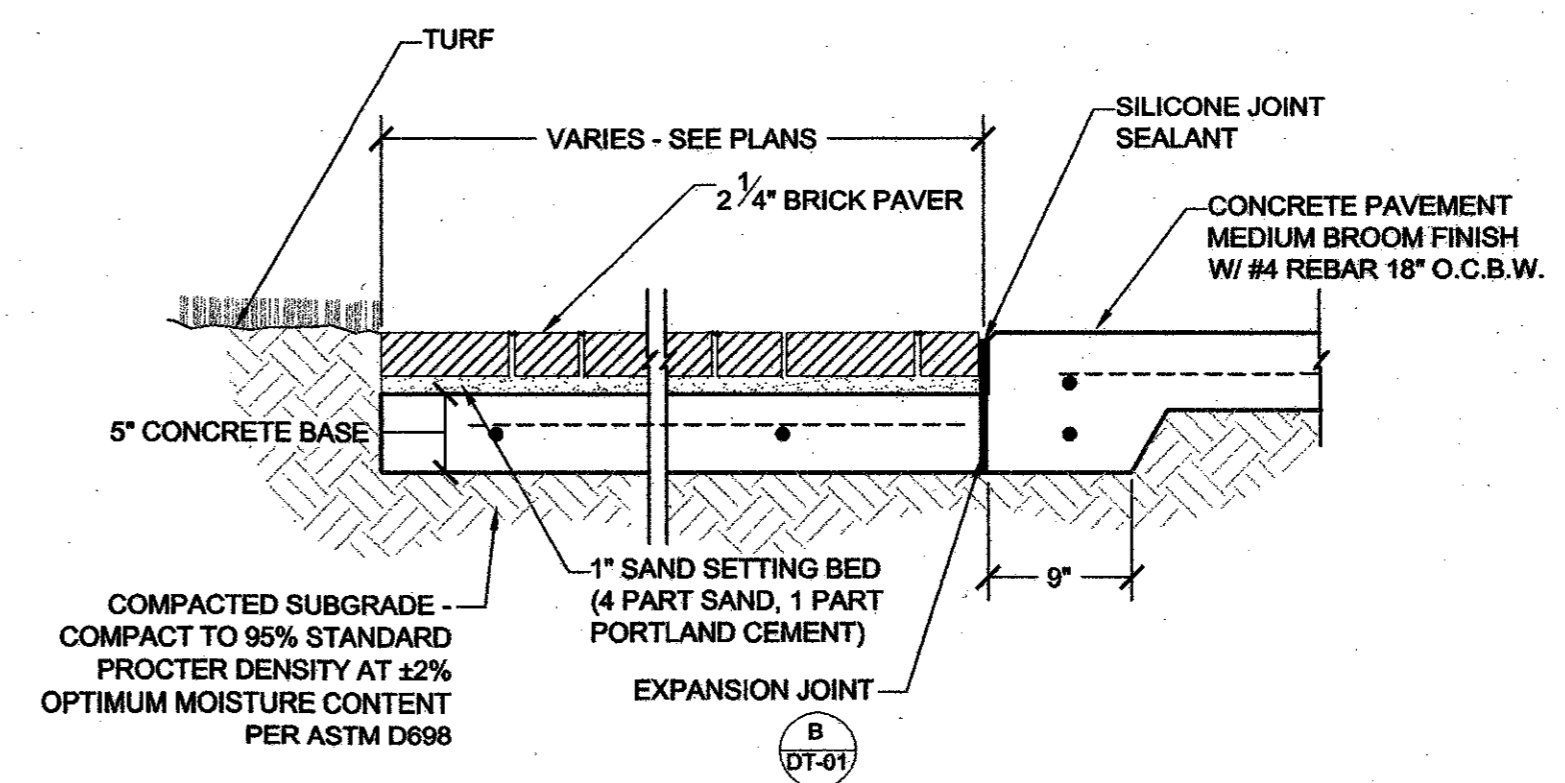
C STONE PAVING AT SIDEWALK
DT-03

SCALE: 1"=1'-0"




D STONE PAVING AT TURF
DT-03

SCALE: 1"=1'-0"



E BRICK PAVER WALK
DT-03

SCALE: 1"=1'-0"



| | | | | | | | |
|---|-----|-------|-----|-------------|--------|-----------|----------|
| NO. | | DATE | | REVISION | | APPROV. | |
| | | | | | | | |
| HNTB ARCHITECTS ENGINEERS PLANNERS The HNTB Companies | | | | | | | |
| ARAPAHO ROAD EXTENSION | | | | | | | |
| SURVEYOR BOULEVARD TO ADDISON ROAD | | | | | | | |
| SITEWORK DETAILS | | | | | | | |
| TOWN OF ADDISON, TEXAS | | | | | | | |
| Design | DAB | Drawn | DAB | DATE | 6/3/04 | SCALE | VARIABLE |
| Check | MP | Check | MP | PROJECT NO. | 25768 | SHEET NO. | DT-03 |