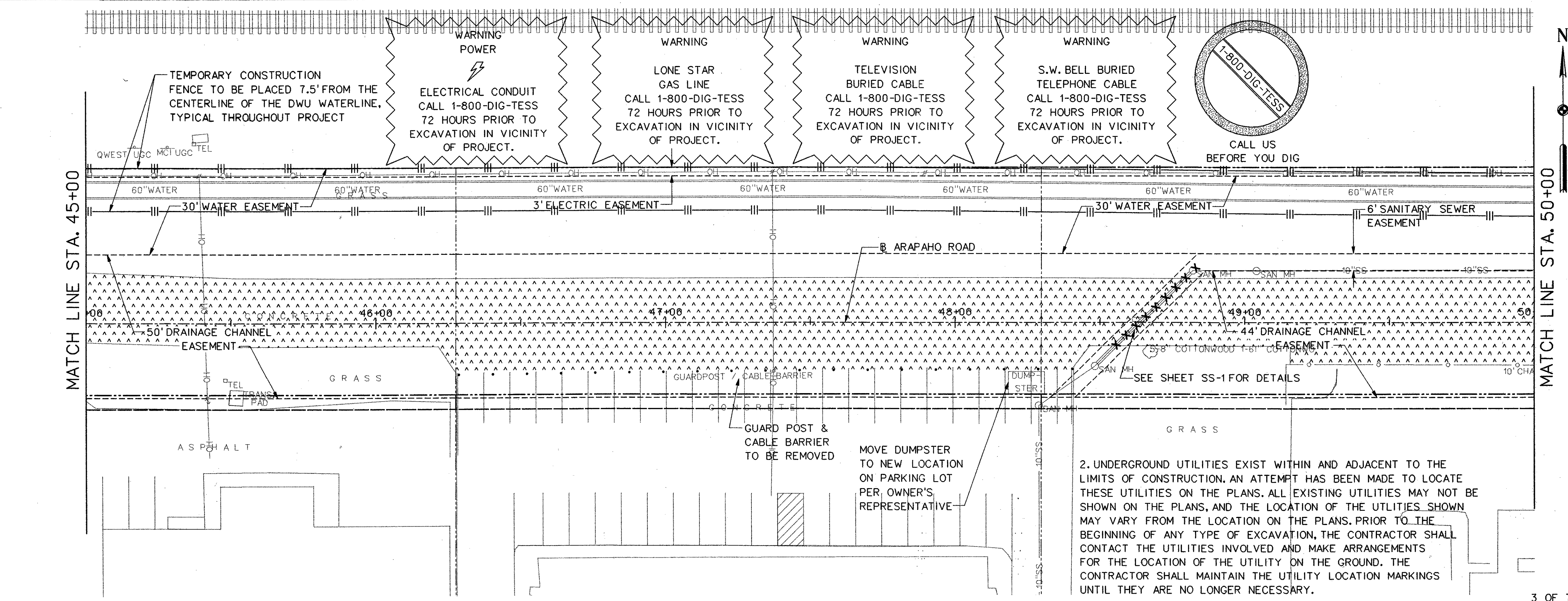
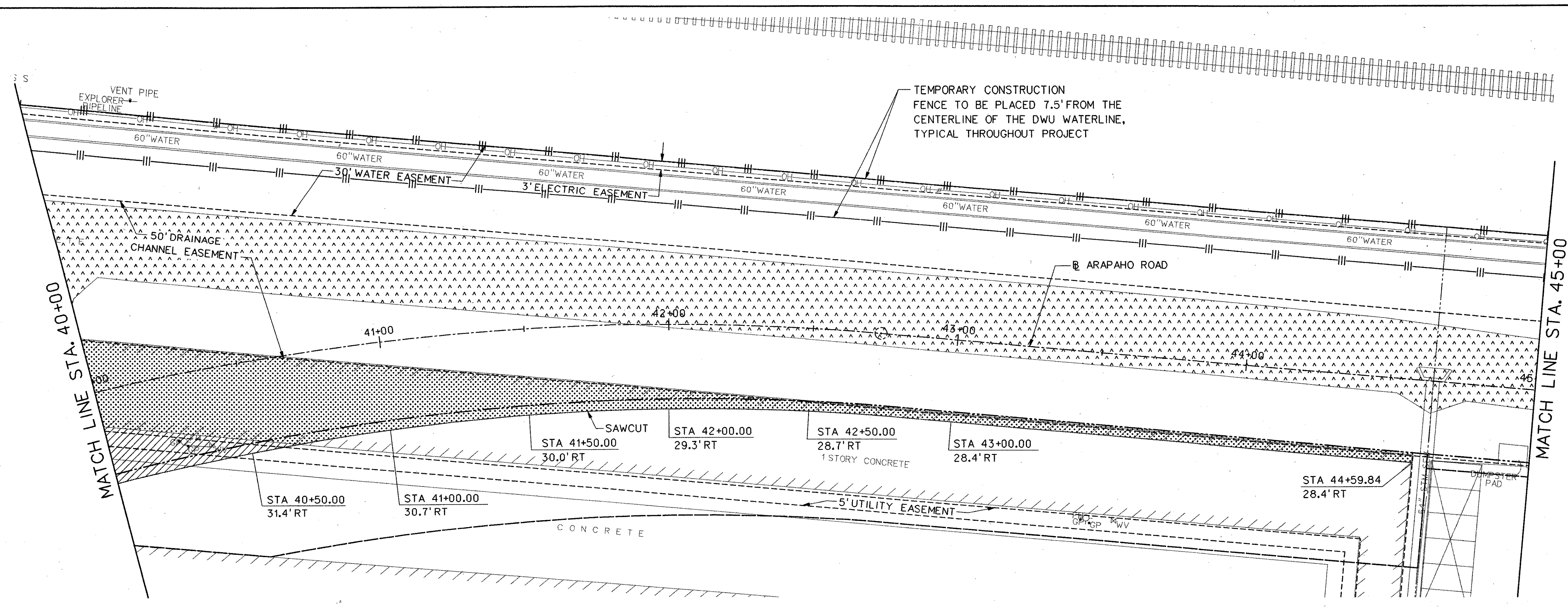



LEGEND

- PAVEMENT REMOVAL
- BRIDGE REMOVAL
- GRAVEL REMOVAL
- SIDEWALK REMOVAL
- CONCRETE CHANNEL REMOVAL
- PROPOSED
- ROW
- TEMPORARY CONSTRUCTION EASEMENT
- EXISTING EASEMENT
- TEMPORARY CONSTRUCTION FENCE



NOTES:
 1. SEE SHEET SS-1 FOR SANITARY SEWER DETAILS AT STA 48+75(±).



NO.	DATE	REVISION	APPROV.
ARCHITECTS ENGINEERS PLANNERS The HNTB Companies			22
ARAPAHO ROAD - PHASE III SURVEYOR BOULEVARD TO ADDISON ROAD REMOVAL PLAN STA 40+00 TO STA 50+00 TOWN OF ADDISON, TEXAS			
Design JSN	Drawn GFS	DATE	SCALE PROJECT NO. SHEET NO.
Check JDH	Check JSN	APRIL 04	1"= 20' 25768 R-3

2. UNDERGROUND UTILITIES EXIST WITHIN AND ADJACENT TO THE LIMITS OF CONSTRUCTION. AN ATTEMPT HAS BEEN MADE TO LOCATE THESE UTILITIES ON THE PLANS, AND THE LOCATION OF THE UTILITIES SHOWN MAY VARY FROM THE LOCATION ON THE PLANS. PRIOR TO THE BEGINNING OF ANY TYPE OF EXCAVATION, THE CONTRACTOR SHALL CONTACT THE UTILITIES INVOLVED AND MAKE ARRANGEMENTS FOR THE LOCATION OF THE UTILITY ON THE GROUND. THE CONTRACTOR SHALL MAINTAIN THE UTILITY LOCATION MARKINGS UNTIL THEY ARE NO LONGER NECESSARY.

29-JUN-2004 12:13
 G:\25768-ph3\In\Cds\ar3r.em03.dgn