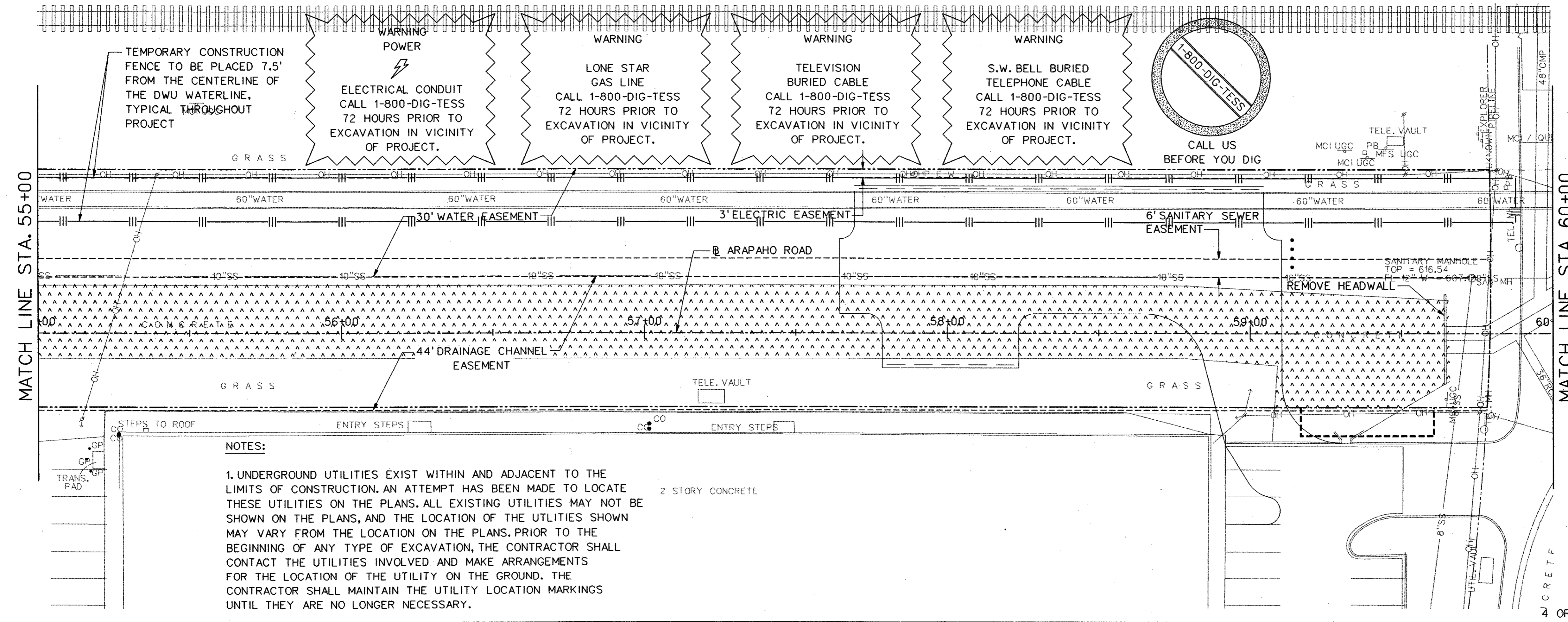
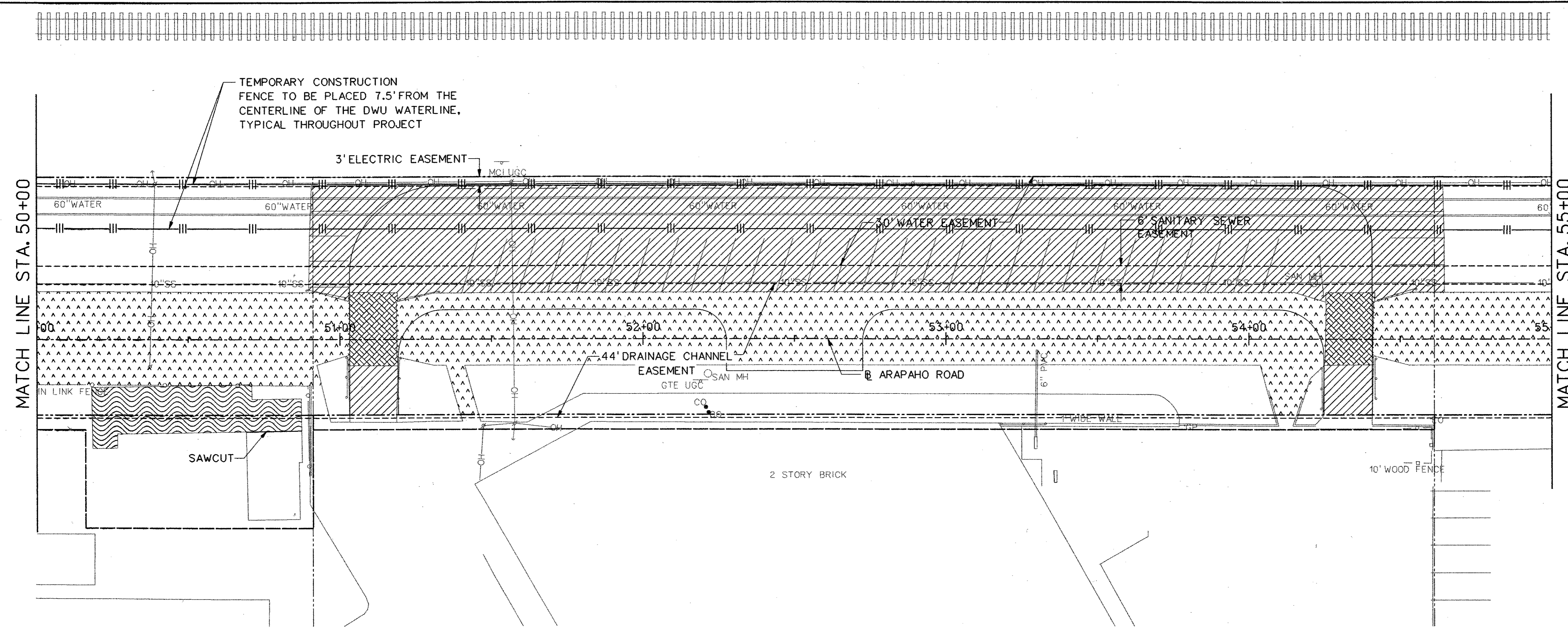


LEGEND

- PAVEMENT REMOVAL
- BRIDGE REMOVAL
- GRAVEL REMOVAL
- SIDEWALK REMOVAL
- CONCRETE CHANNEL REMOVAL
- BUILDING REMOVAL
- PROPOSED
- ROW
- TEMPORARY CONSTRUCTION EASEMENT
- EXISTING EASEMENT
- TEMPORARY CONSTRUCTION FENCE



NOTES:


- UNDERGROUND UTILITIES EXIST WITHIN AND ADJACENT TO THE LIMITS OF CONSTRUCTION. AN ATTEMPT HAS BEEN MADE TO LOCATE THESE UTILITIES ON THE PLANS. ALL EXISTING UTILITIES MAY NOT BE SHOWN ON THE PLANS, AND THE LOCATION OF THE UTILITIES SHOWN MAY VARY FROM THE LOCATION ON THE PLANS. PRIOR TO THE BEGINNING OF ANY TYPE OF EXCAVATION, THE CONTRACTOR SHALL CONTACT THE UTILITIES INVOLVED AND MAKE ARRANGEMENTS FOR THE LOCATION OF THE UTILITY ON THE GROUND. THE CONTRACTOR SHALL MAINTAIN THE UTILITY LOCATION MARKINGS UNTIL THEY ARE NO LONGER NECESSARY.

WARNING POWER
ELECTRICAL CONDUIT CALL 1-800-DIG-TESS 72 HOURS PRIOR TO EXCAVATION IN VICINITY OF PROJECT.

WARNING LONE STAR GAS LINE
CALL 1-800-DIG-TESS 72 HOURS PRIOR TO EXCAVATION IN VICINITY OF PROJECT.

WARNING TELEVISION BURIED CABLE
CALL 1-800-DIG-TESS 72 HOURS PRIOR TO EXCAVATION IN VICINITY OF PROJECT.

WARNING S.W. BELL BURIED TELEPHONE CABLE
CALL 1-800-DIG-TESS 72 HOURS PRIOR TO EXCAVATION IN VICINITY OF PROJECT.



NO.		DATE	REVISION	APPROV.
HNTB ARCHITECTS ENGINEERS PLANNERS The HNTB Companies				
ARAPAH0 ROAD - PHASE III				
SURVEYOR BOULEVARD TO ADDISON ROAD				
REMOVAL PLAN				
STA 50+00 TO STA 60+00				
TOWN OF ADDISON, TEXAS				
Design JSN	Drawn GFS	DATE	SCALE	PROJECT NO. SHEET NO.
Check JH	Check JSN	APRIL 04	1" = 20'	25768 R-4

29-JUN-2004 12:14 G:\25768-ph3\h1\Cds\ar3rem04.dgn