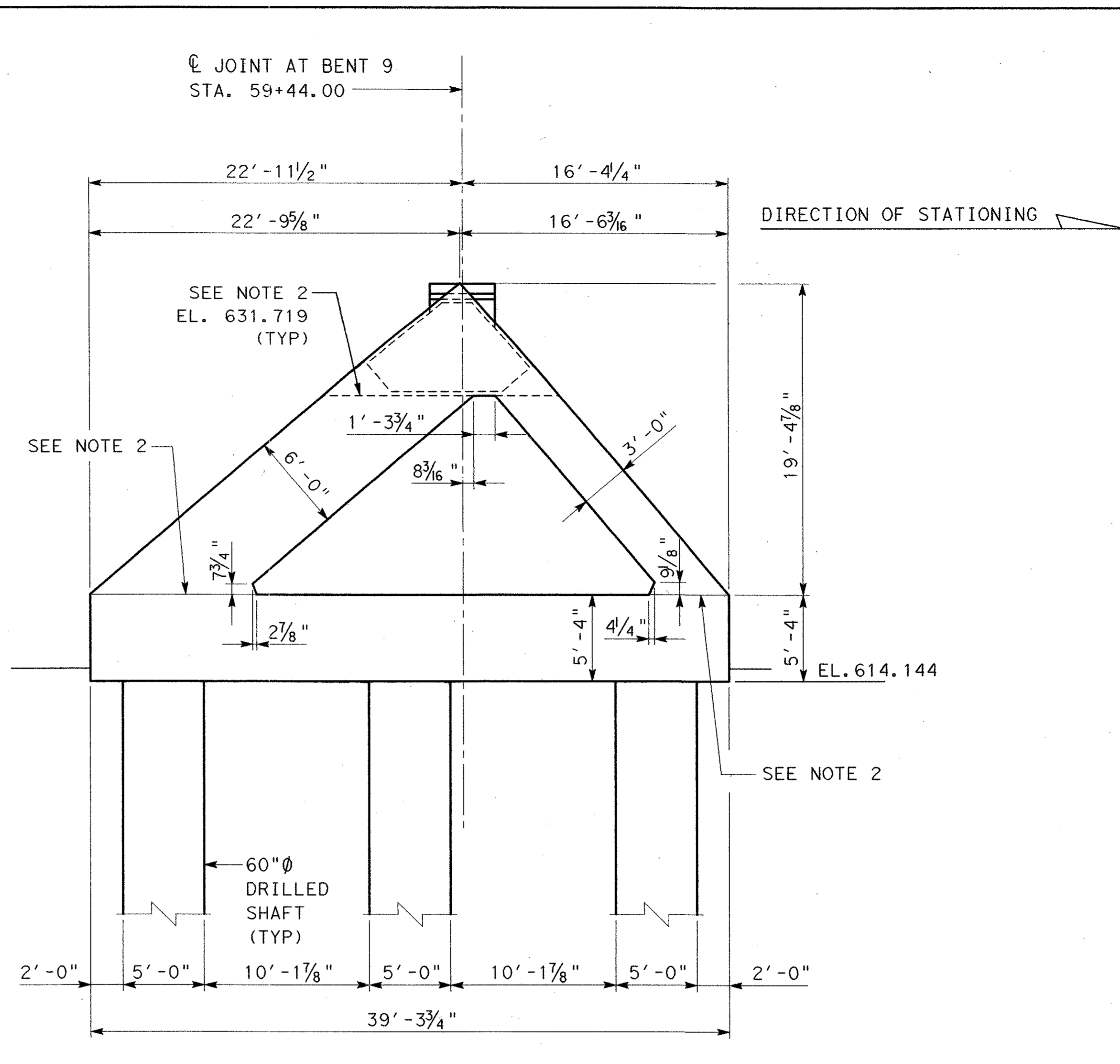


TRANSVERSE ELEVATION

(LOOKING STATIONS AHEAD - STEEL ARCH RIB AND STINGER NOT SHOWN)

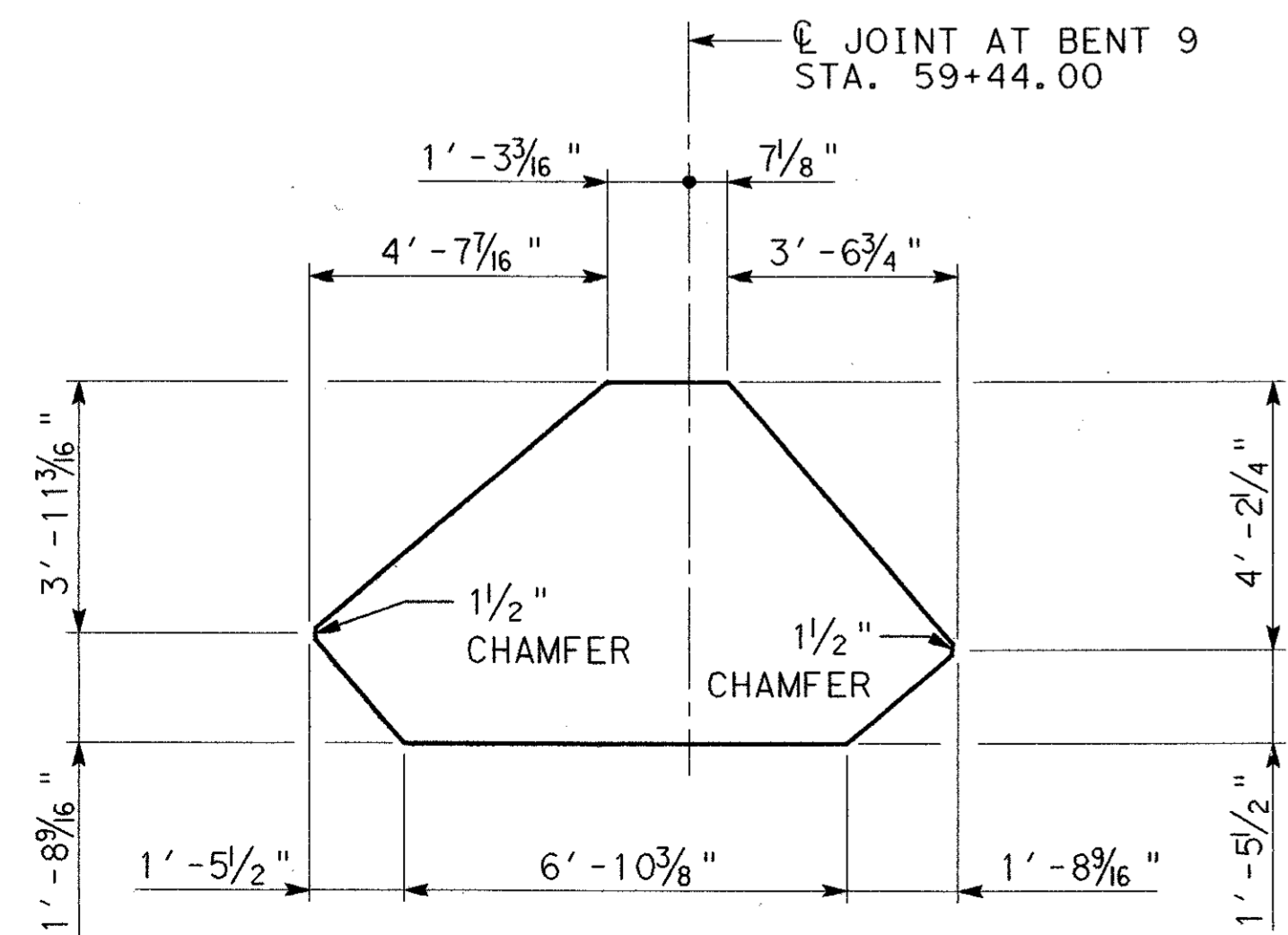


LONGITUDINAL ELEVATION

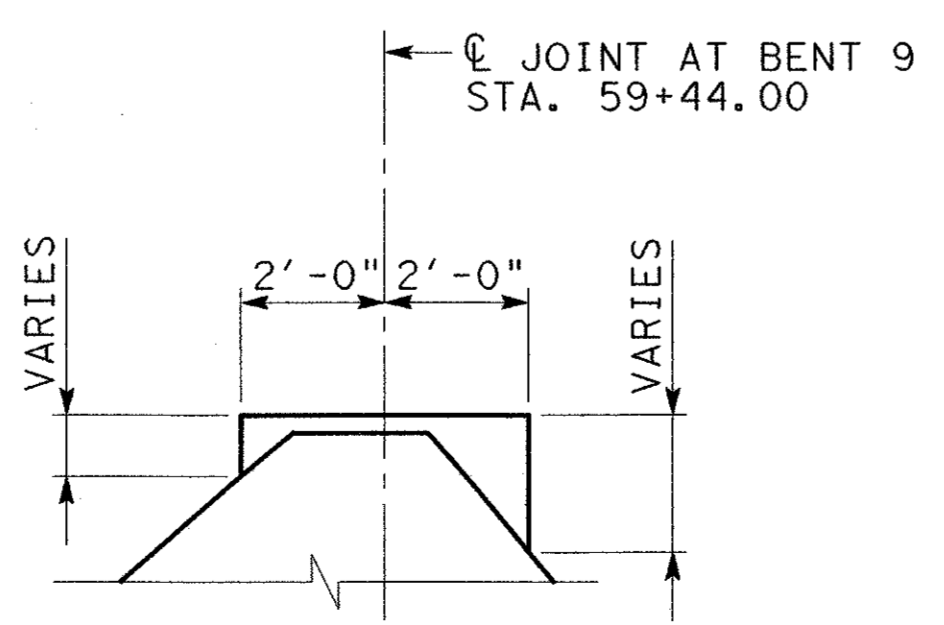
(STEEL ARCH RIB AND STINGER NOT SHOWN)

NOTES

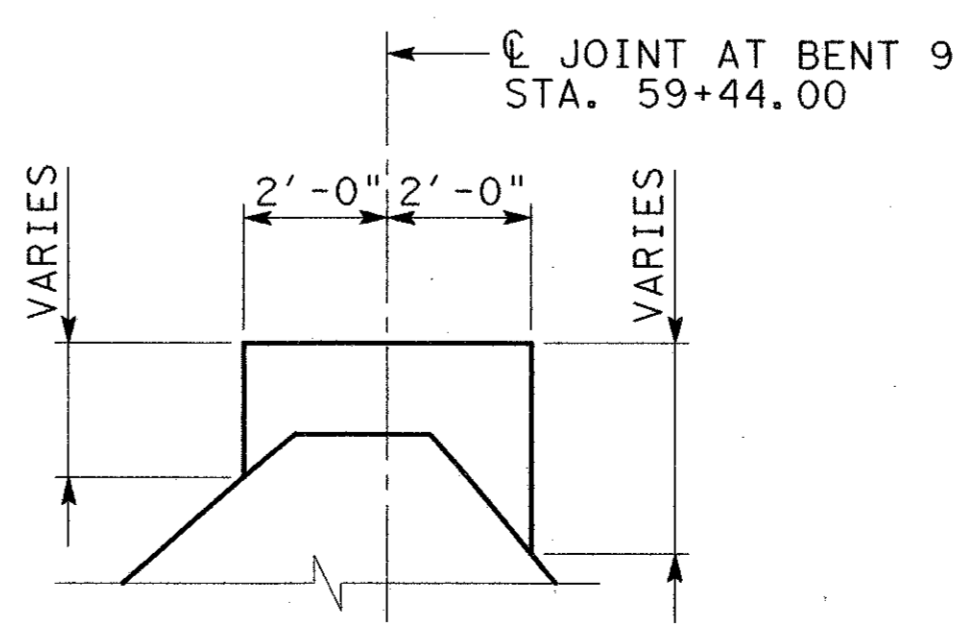
1. U-BEAM SUPERSTRUCTURE NOT SHOWN.
2. CONSTRUCTION JOINT LOCATION. INTENTIONALLY ROUGHEN TO $\frac{1}{4}$ " AMPLITUDE.
3. $\frac{1}{2}$ " COMPRESSIBLE EXPANSION MATERIAL BETWEEN BEARING PEDESTALS AND SHEAR KEY AND SUPERSTRUCTURE AND SHEAR KEY.
4. CAMBER \bar{C} STRUT UP $\frac{3}{8}$ ".



SECTION A-A



SECTION B-B



SECTION C-C



				259
1	06/10/04	ADDENDUM CHANGES		CRH
NO.	DATE	REVISION		APPROV.
URS		GREYSTONE CENTRE 3010 LBJ FREEWAY, SUITE 1300 DALLAS, TX 75234		
ARAPAHO ROAD - PHASE III				
SURVEYOR BOULEVARD TO ADDISON ROAD				
GEOMETRY BENT 9				
SHEET 1 OF 1				
TOWN OF ADDISON, TEXAS				
Design	Drawn	RJB	DATE	SCALE
Check	Check		05-07-04	NONE
		PROJECT NO.	25768	SHEET NO.
				BR-21

31:31:42 PM 7/2/2004

\\ursdca1\data\projects\arapaho_road\br1.dwg\cadd\p1rom_tampca05-24-04\ar3c00401.dgn