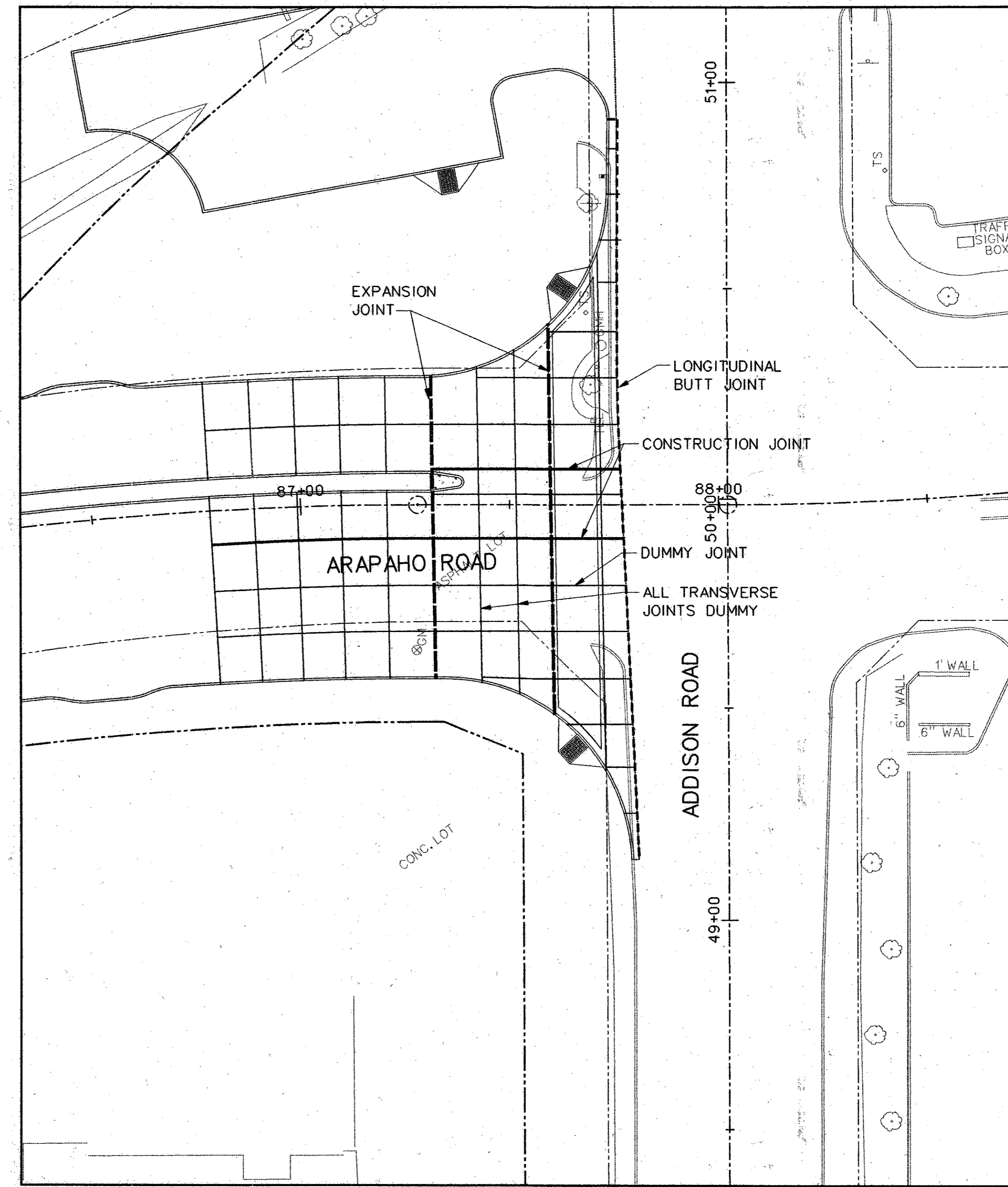
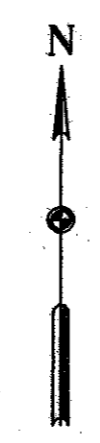


SURVEYOR BLVD JOINT LAYOUT




ADDISON ROAD JOINT LAYOUT



- NOTE:**
1. JOINTS ON 11' CENTERS.
 2. REFERENCE SHEET DT-01, HARDSCAPE DETAILS FOR DETAILS ON BRICK PAVERS.

- LEGEND:**
- LONGITUDINAL BUTT JOINT
 - CONSTRUCTION JOINT
 - DUMMY JOINT
 - EXPANSION JOINT



55					
7	6-8-05	REVISED GRADES ALONG ADDISON ROAD	JDH		
NO.	DATE	REVISION	APPROV.		
HNTB ARCHITECTS ENGINEERS PLANNERS <i>The HNTB Companies</i>					
ARAPAHO ROAD - PHASE III					
SURVEYOR BOULEVARD TO ADDISON ROAD					
JOINT LAYOUTS AT SURVEYOR BLVD AND ADDISON ROAD					
TOWN OF ADDISON, TEXAS					
Design JSN	Drawn GFS	DATE	SCALE	PROJECT NO.	SHEET NO.
Check JDH	Check JSN	APRIL 04	H: 1"= 20'	25768	JL - 1

09-JUN-2005 09:07 G:\25768-ph3\N1\Cds\or3\int02.dgn