
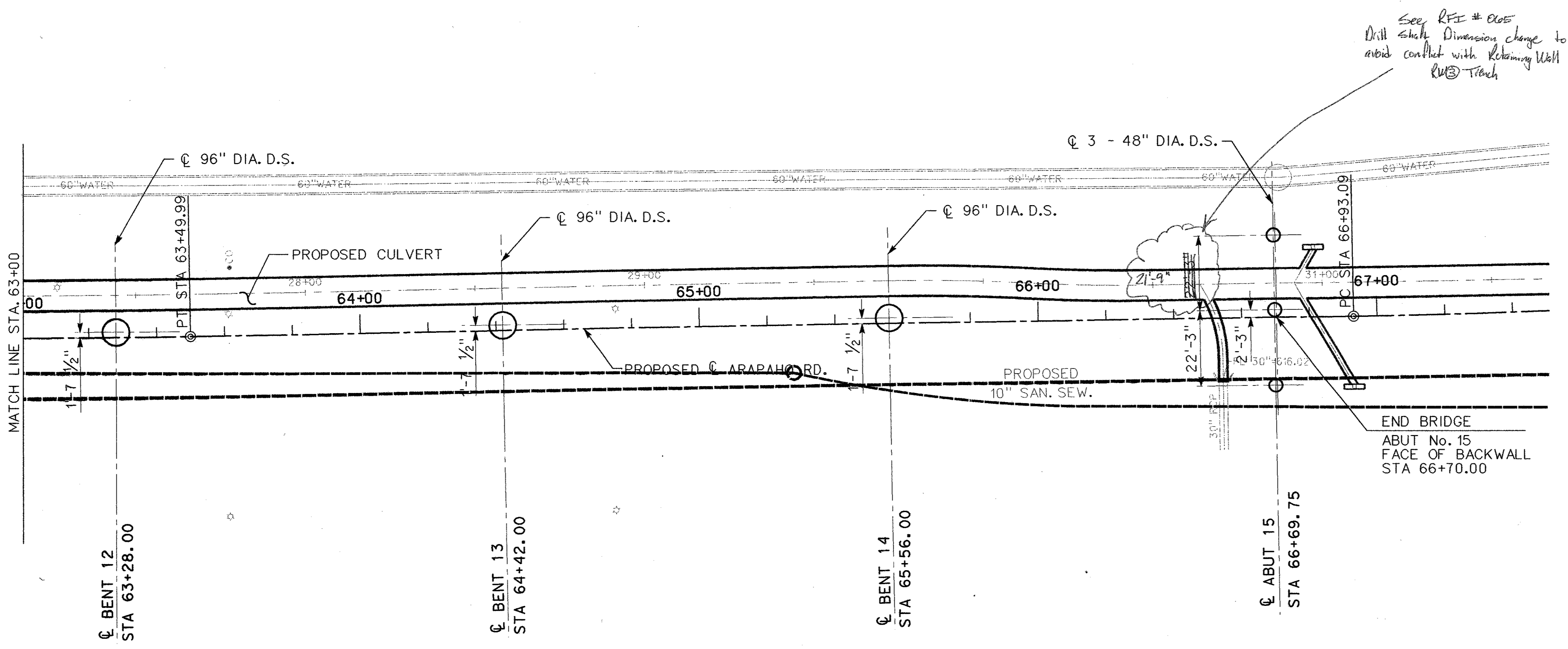
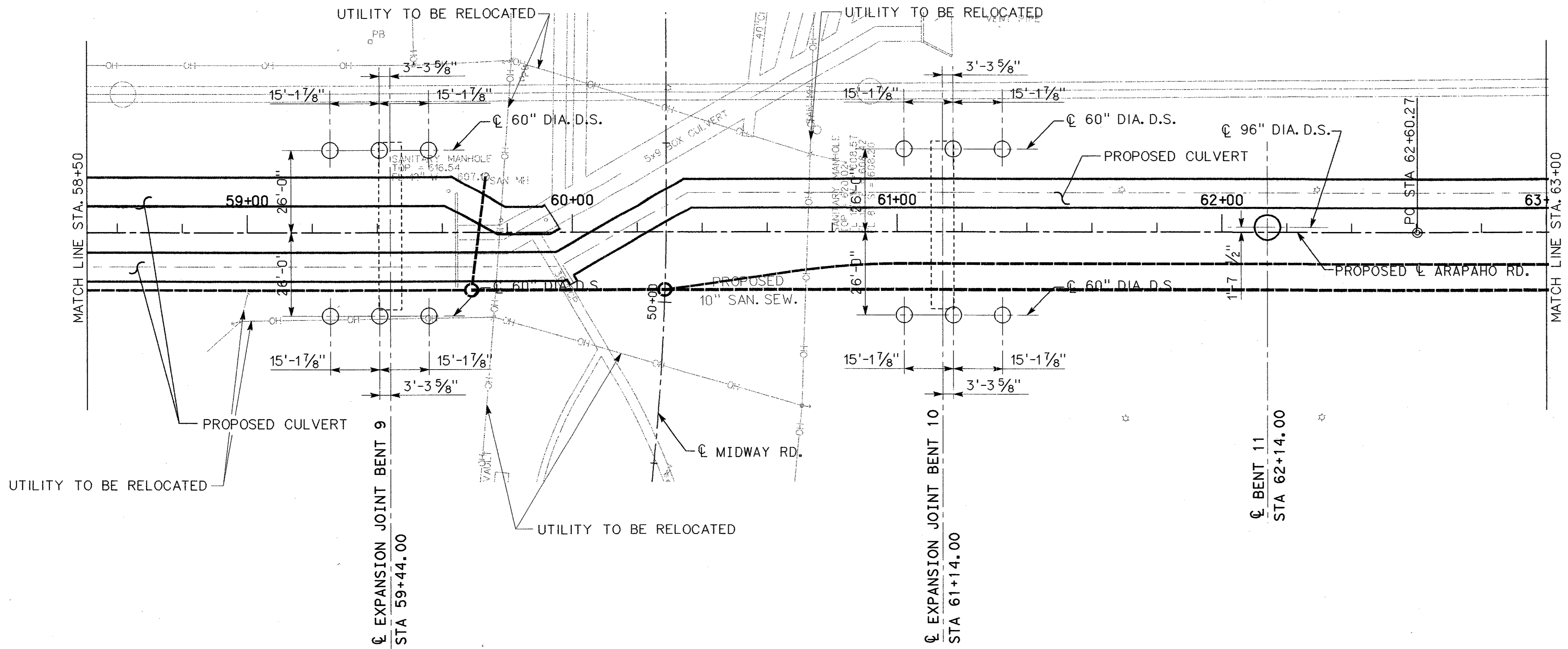


GENERAL NOTES:
 1. SEE SHEET 1 FOR GENERAL NOTES.



| | | | | | |
|---------------------------------------------------------------------------------|-------|----------|----------|-------------|-----------|
| NO. | | DATE | REVISION | APPROV. | 250 |
| URS GREYSTONE CENTRE 3010 LBJ FREEWAY, SUITE 1500 DALLAS, TX 75234 | | | | | |
| ARAPAHO ROAD - PHASE III SURVEYOR BOULEVARD TO ADDISON ROAD | | | | | |
| FOUNDATION LAYOUT | | | | | |
| SHEET 2 OF 2 TOWN OF ADDISON, TEXAS | | | | | |
| Design | Drawn | DATE | SCALE | PROJECT NO. | SHEET NO. |
| Check | Check | 05-07-04 | | 25768 | BR-12 |

7/2/2004 10:32:56 AM

\\ursg01\data\projects\arapaho\road_bridg\cadd\structures\foundations\layouts\ar3+f102.dgn