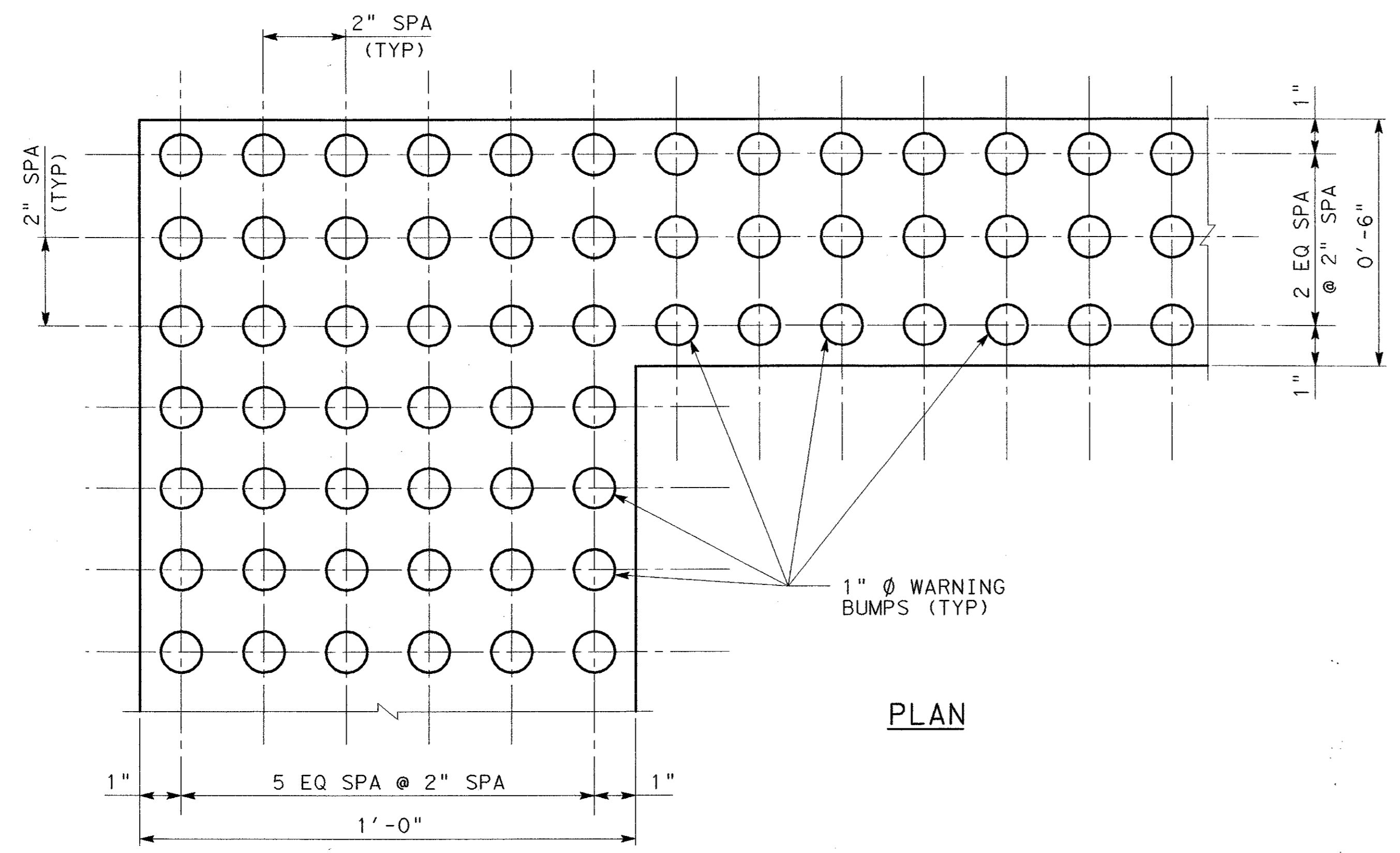


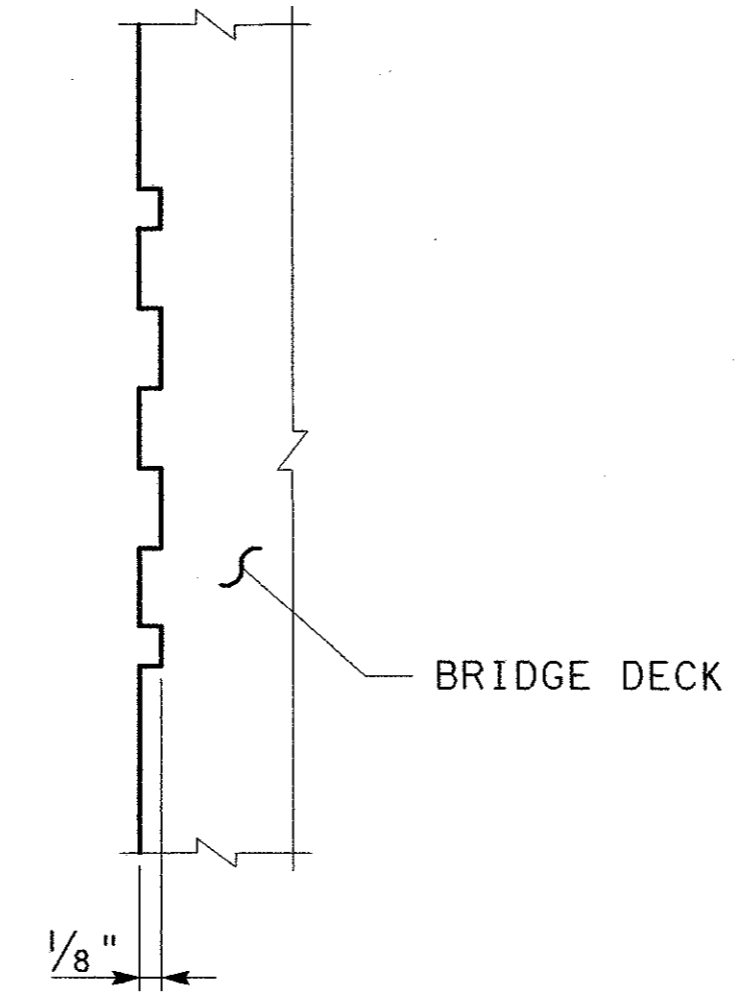
WARNING STRIP LAYOUT

GENERAL NOTES

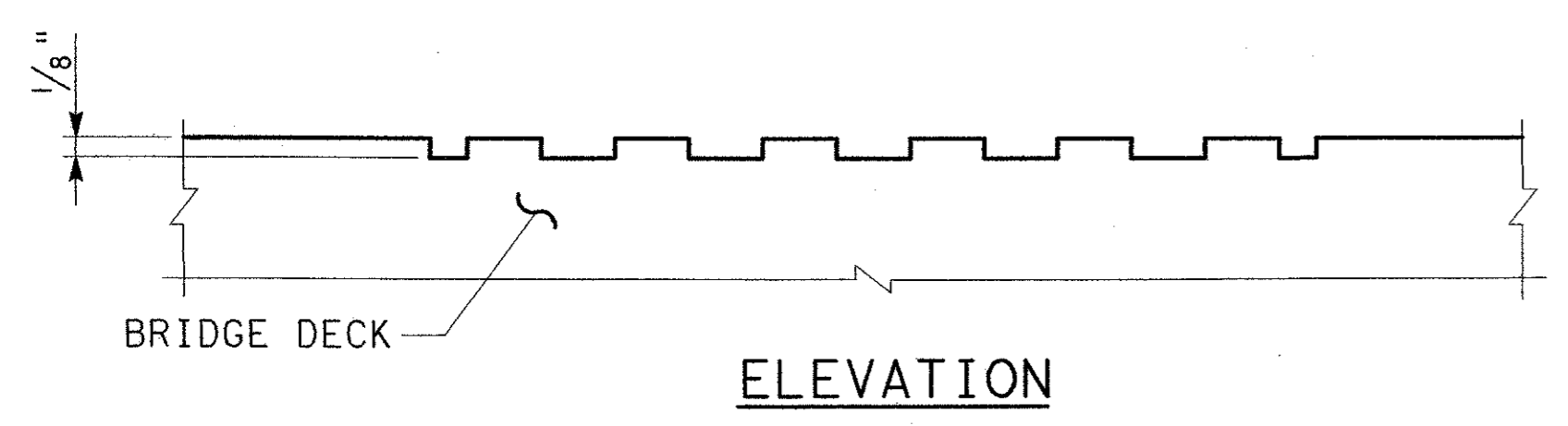
1. SEE SURFACE FINISHES FOR STRUCTURES SHEET FOR RELEVANT COLOR SCHEME.
2. WARNING STRIP SHALL BE STAMPED INTO CONCRETE DECK



PLAN



ELEVATION



DETAIL A
(TYP FOR ALL 90° TURNS)



NO.	DATE	REVISION	APPROV.	291
URS GREYSTONE CENTRE 5010 LBJ FREEWAY, SUITE 1300 DALLAS, TX 75254				
ARAPAHO ROAD - PHASE III SURVEYOR BOULEVARD TO ADDISON ROAD				
WARNING STRIP DETAIL				
TOWN OF ADDISON, TEXAS				
Design	Drawn	DATE	SCALE	PROJECT NO. SHEET NO.
Check	Check	05-07-04		25768 BR-53

7/2/2004 10:33:03 AM

\\ursad01\data\projects\arapaho_road\bridge\add\structures\add_r01\gr3\addstr1.p.dgn