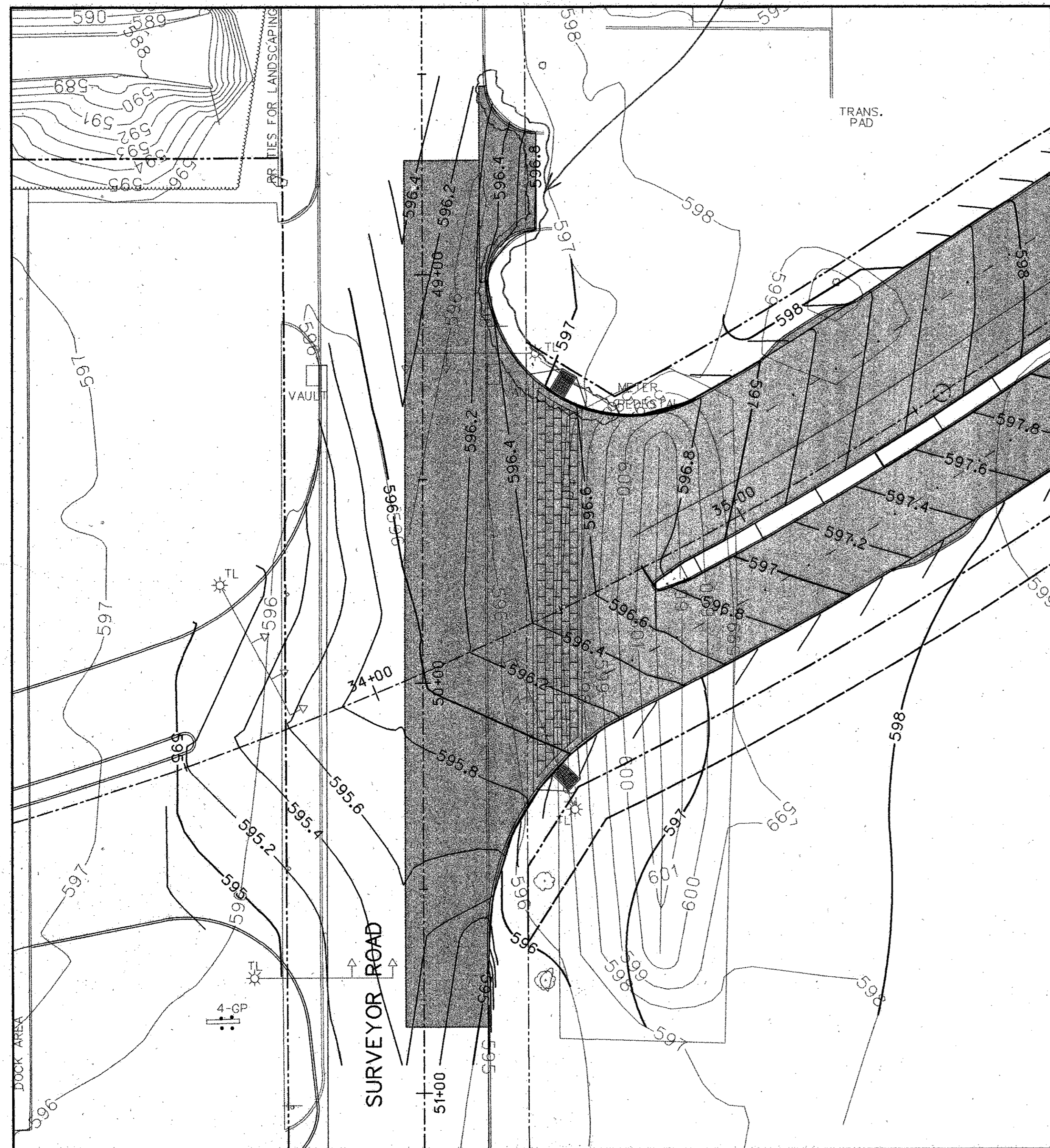
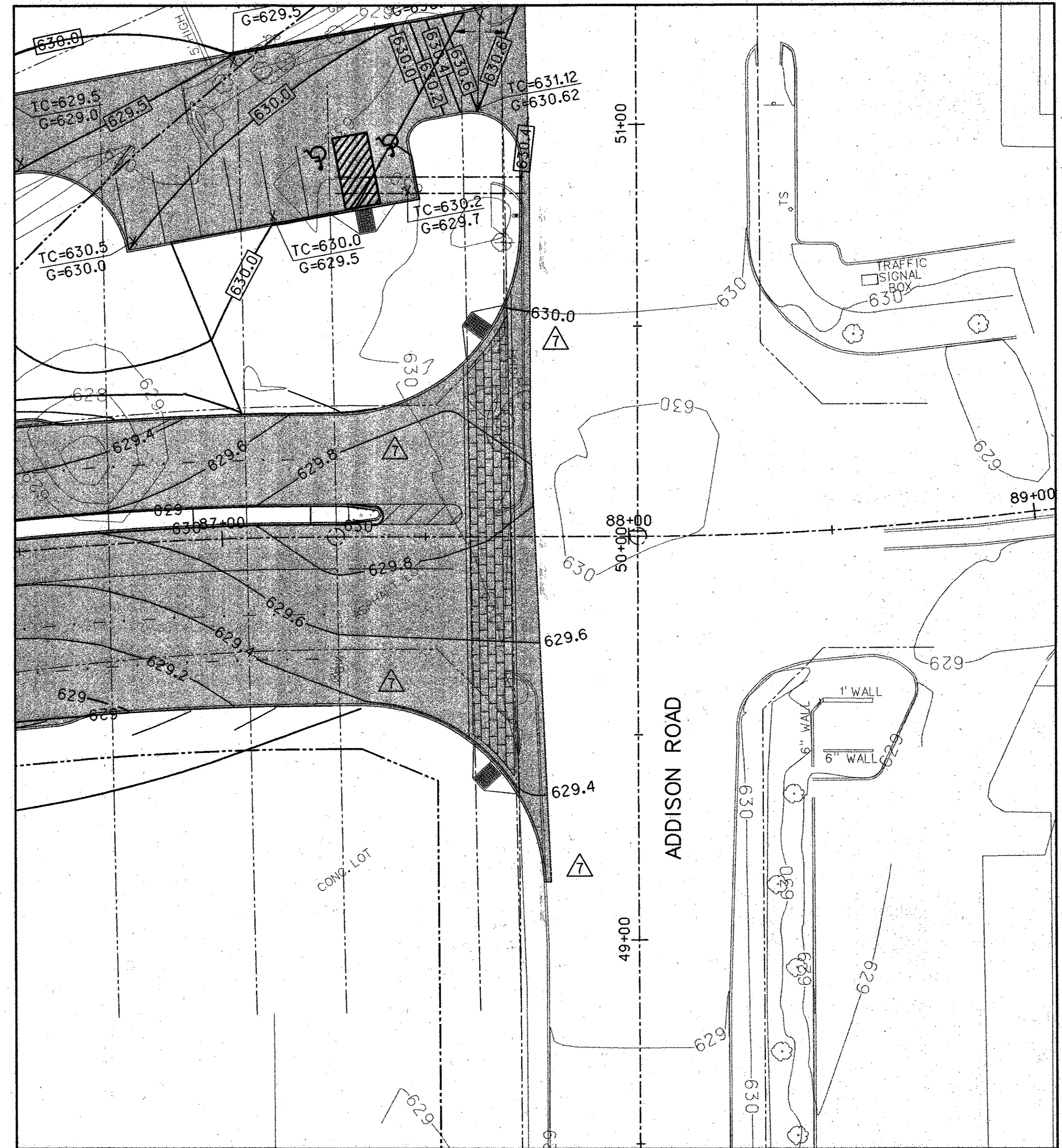


See RFI # 107
Revised Arapaho Road Grades @
Intersection with Surveyor Blvd.




SURVEYOR BLVD GRADING PLAN



ADDISON ROAD GRADING PLAN

24-JUN-2005 11:07
G:\25768-ph3\h1\Cds\ar31\inf01.dgn

NO.	DATE	REVISION	APPROV.
8	6-9-05	REVISED CONTOURS ALONG SURVEYOR BLVD.	JDH
7	6-8-05	REVISED CONTOURS ALONG ADDISON ROAD	JDH



HNTB ARCHITECTS ENGINEERS PLANNERS
The HNTB Companies

ARAPAHO ROAD - PHASE III
SURVEYOR BOULEVARD TO ADDISON ROAD

INTERSECTION GRADING FOR
SURVEYOR BLVD AND ADDISON ROAD

TOWN OF ADDISON, TEXAS

Design JSN	Drawn GFS	DATE	SCALE	PROJECT NO.	SHEET NO.
Check JDH	Check JSN	APRIL 04	H: 1" = 20'	25768	IG-1